

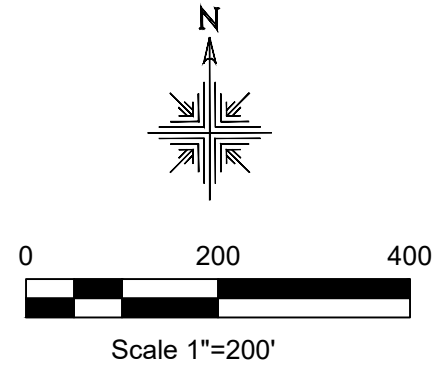
Clark Township
S.E. Qtr. Section 19
T-8 N; R-5 W
Holmes County, Ohio
 SURVEYED FOR: Reuben Troyer/ Timothy Miller

REFERENCES:
 Deeds as shown
 Plat Vol. 10 Page 248
 Plat Vol. 3 Page 408
 Plat Vol. 17 Page 236
 Plat Vol. 16 Page 697
 Plat Vol. 19 Page 3892

MASTER PLAT: The Purpose of this survey.

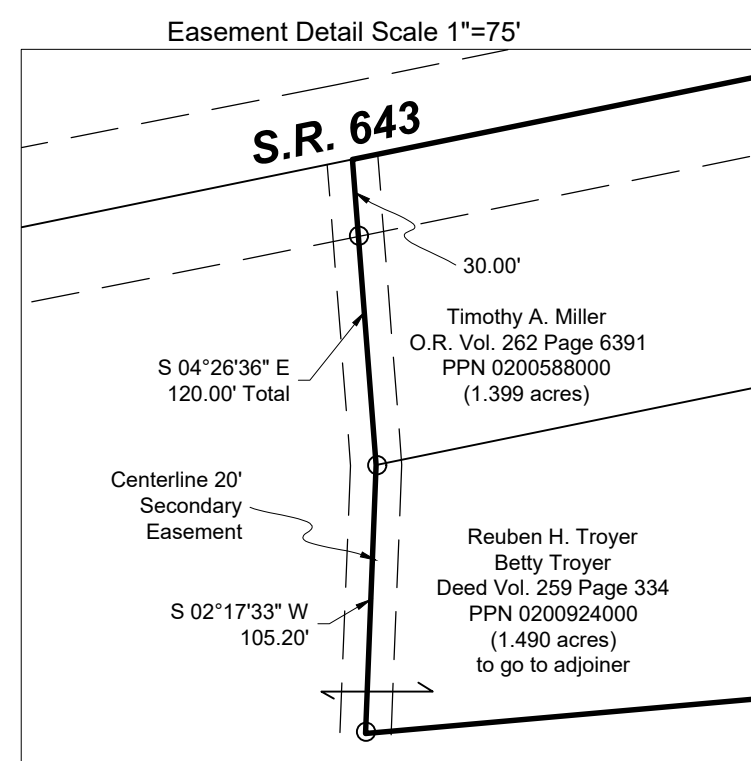
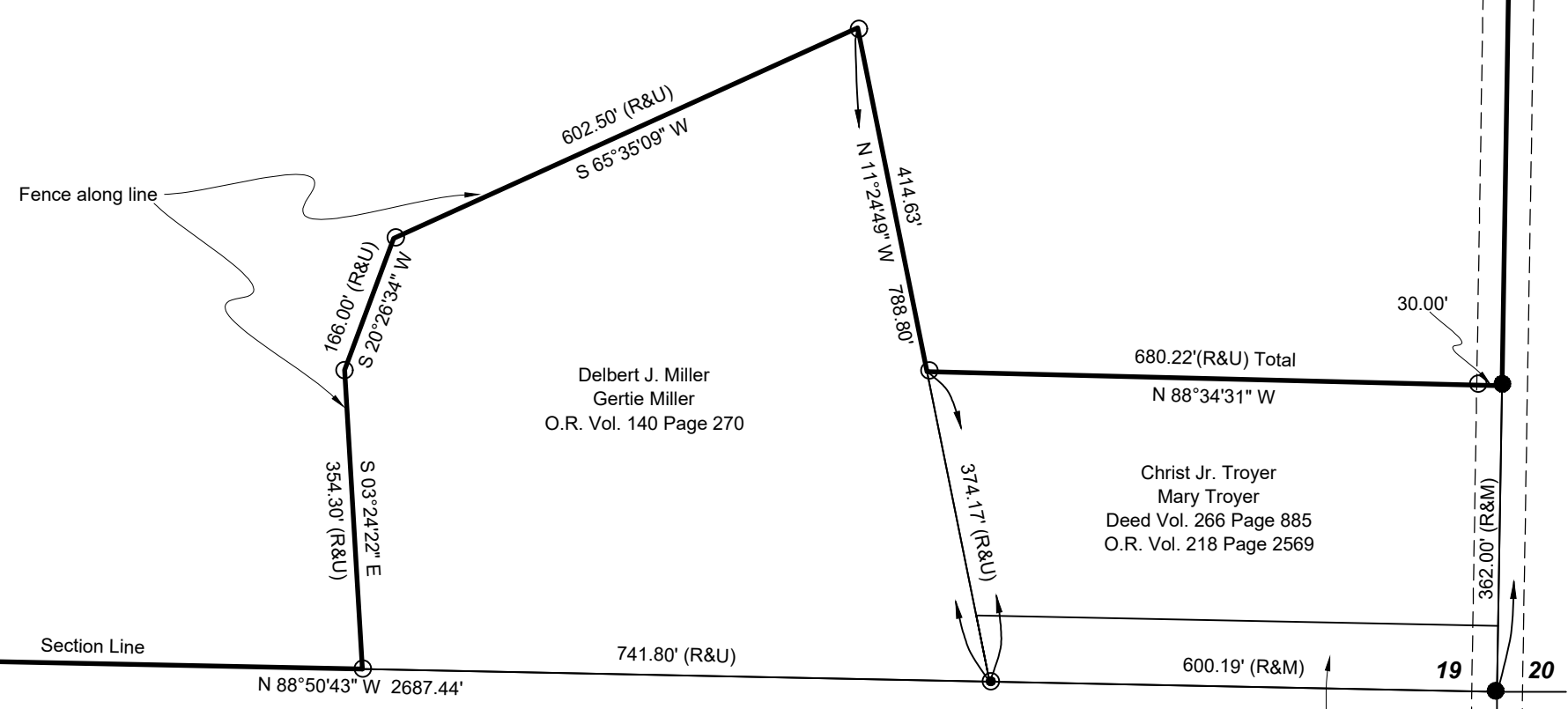
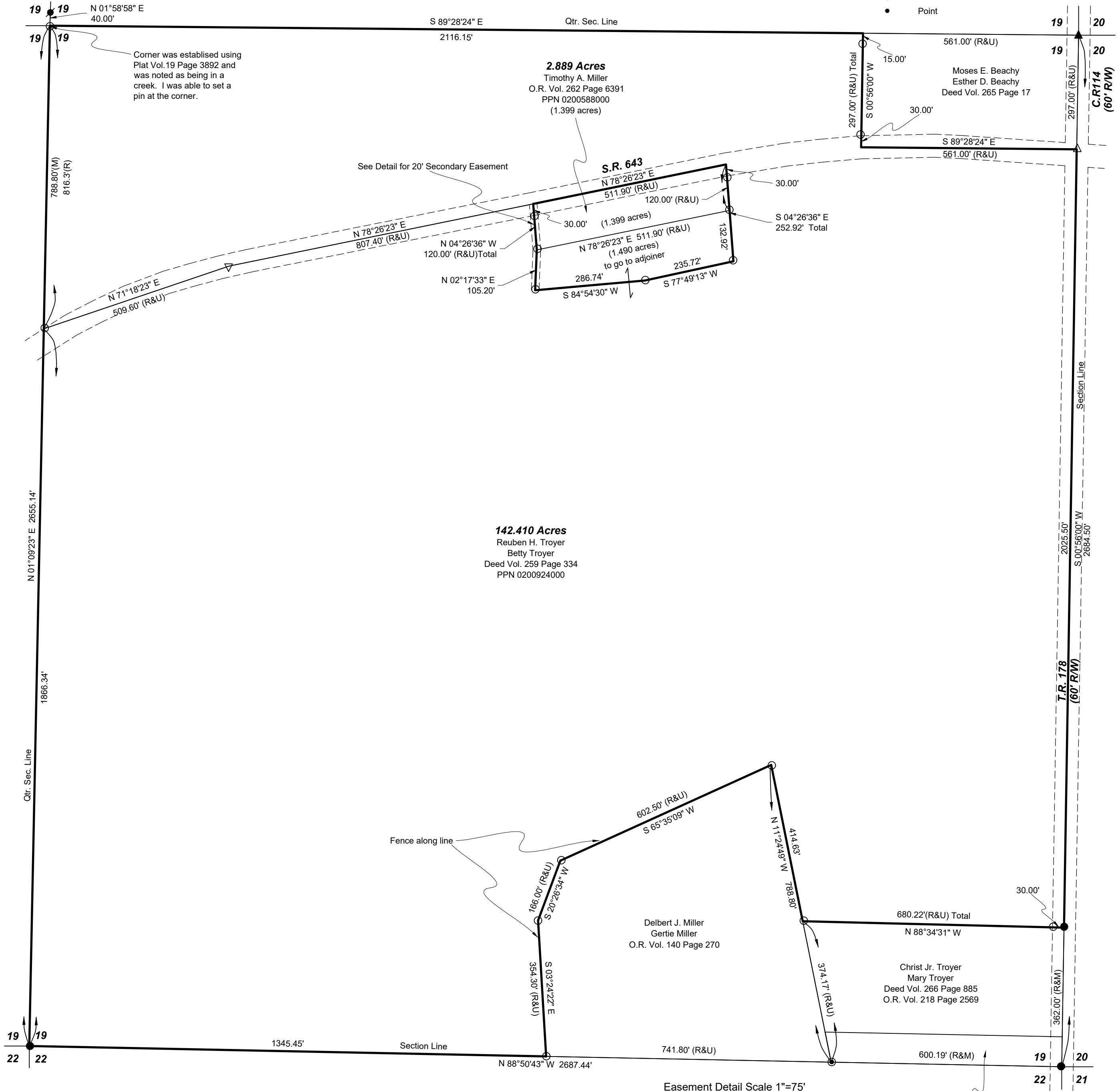
- Action 1.)** Convey 1.490 acres to adjoiner Timothy A. Miller.
- Action 2.)** Combine the new 1.490 acres with the existing parcel PPN 0200588000 and convey new 2.889 acres.
- Action 3.)** Convey 142.410 acres

Basis of Bearing: Grid North, Ohio State Plane
 Coordinate System Ohio North Zone, NAD 83.



- Pipe Found
- 5/8" Rebar Found
- 5/8" Capped Pin Found "Baker"
- ▲ R.R. Spk. Set
- 5/8" Capped Pin Set "Galbraith"
- △ R.R. Spk. Set
- ▽ P.K. Nail Set
- Point

ORV 281 PG 3919
 ORV 281 PG 3923
 ORV 281 PG 3927



David N. Miller
 Edna R. Miller
 O.R. Vol. 193 Page 2838

APPROVED FOR TRANSFER ONLY
 NO SUBDIVISION PLAT REQUIRED
 (O.R.C. 711.001 & 711.131)
 Lot(s) not for building unless
 approved by Board of Health
 HOLMES CO. PLANNING COMMISSION
 By AO Date 5/2/2022



Plat Approved
 Holmes County Map Office
 4/29/2022 MM



I certify this survey to be correct to the best of my knowledge.
 Caleb Jerome Galbraith
 Date: March 22, 2022
 Job ID: 4622-H15
 P.S. 8703

Pioneer Surveying & Services, LLC.
 5434 Township Road 377
 Millersburg, Ohio 44654
 Phone: 330-231-0497
 Email: caleb@pioneersurveyingandservices.com
PIONEER
 SURVEYING & SERVICES, LLC