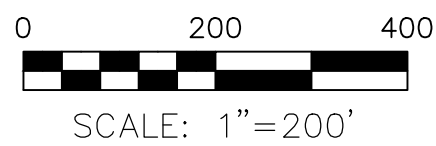


CLARK TOWNSHIP
 N.E. QTR. SECTION 17
 T-8 N; R-5 W
 HOLMES COUNTY, OHIO

SURVEYED FOR: ELI RABER, JR.




- STONE FOUND
- 5/8" REBAR FOUND UNLESS OTHERWISE NOTED
- 5/8" REBAR SET WITH I.D. CAP I.D. CAP MARKED "BAKER SURVEYING LLC"

REFERENCES

- DEED VOL. 265 PAGE 262
 - O.R. VOL. 235 PAGE 1623
 - O.R. VOL. 251 PAGE 2201
 - PLAT VOL. 5 PAGE 137
 - PLAT VOL. 18 PAGE 374
 - PLAT VOL. 19 PAGE 138
 - PLAT VOL. 19 PAGE 2631
 - PLAT VOL. 19 PAGE 2549
 - PLAT VOL. 19 PAGE 2296
 - PLAT VOL. 19 PAGE 271
- BASIS OF BEARINGS ASSUMED

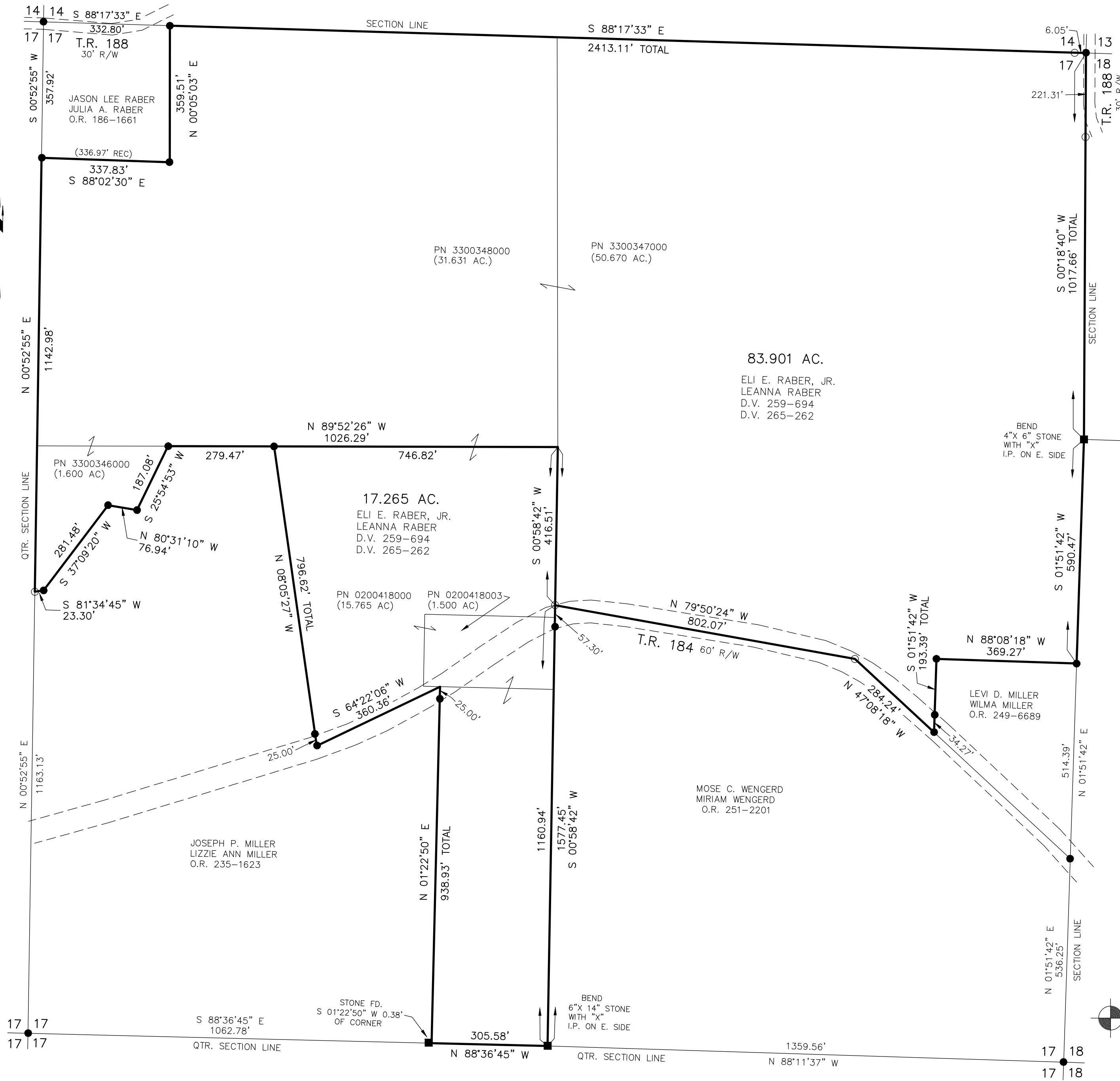
MASTER PLAT

ACTION 1) CONVEY 17.265 ACRES AND 83.901 ACRES



I CERTIFY THIS SURVEY TO BE CORRECT TO THE BEST OF MY KNOWLEDGE.

Donald C. Baker
 DONALD C. BAKER P.S. 6938
 DATE: MARCH 30, 2022
 VJD/KES
 FILE NAME: WORK6\S-123-22



APPROVED FOR TRANSFER ONLY
 NO SUBDIVISION PLAT REQUIRED
 (O.R.C. 711.001 & 711.131)
 Lot(s) not for building unless approved by Board of Health
 HOLMES CO. PLANNING COMMISSION
 By AO Date 4/12/2022



Plat Approved
 Holmes County Map Office
 4/11/2022 MM



BAKER SURVEYING, LLC
 138 N. CLAY STREET
 MILLERSBURG, OHIO 44654
 PH. 330-674-4788
 EMAIL: bakersurveying@gmail.com