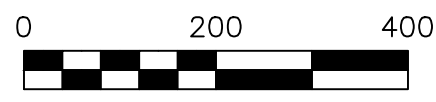


CLARK TOWNSHIP
S.E. QTR. SECTION 14
T-8 N; R-4 W
HOLMES COUNTY, OHIO

SURVEYED FOR: CARODENE CO.



- STONE FOUND
- ▲ R.R. SPIKE FOUND
- 5/8" REBAR FOUND UNLESS OTHERWISE NOTED
- 5/8" REBAR SET WITH I.D. CAP I.D. CAP MARKED "BAKER 6938"

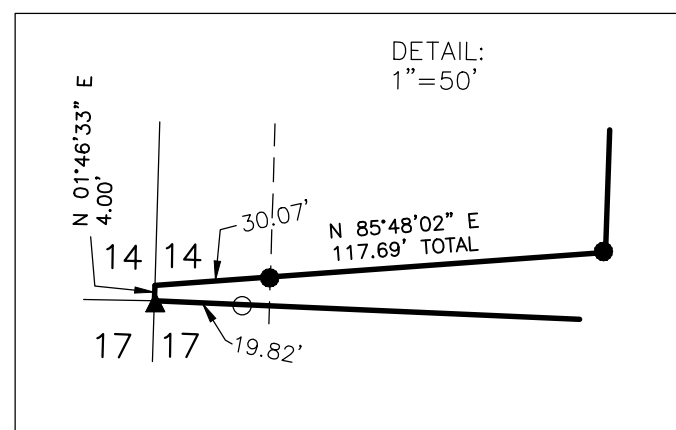
REFERENCES

- O.R. VOL. 5 PAGE 194
- O.R. VOL. 267 PAGE 6752
- PLAT VOL. 4 PAGE 75
- PLAT VOL. 4 PAGE 50
- PLAT VOL. 19 PAGE 1466
- PLAT VOL. 19 PAGE 1971
- PLAT VOL. 19 PAGE 2373
- PLAT VOL. 19 PAGE 2895

BASIS OF BEARINGS FROM
OHIO STATE PLANE COORDINATE
SYSTEM, NORTH ZONE, N.A.D. 83

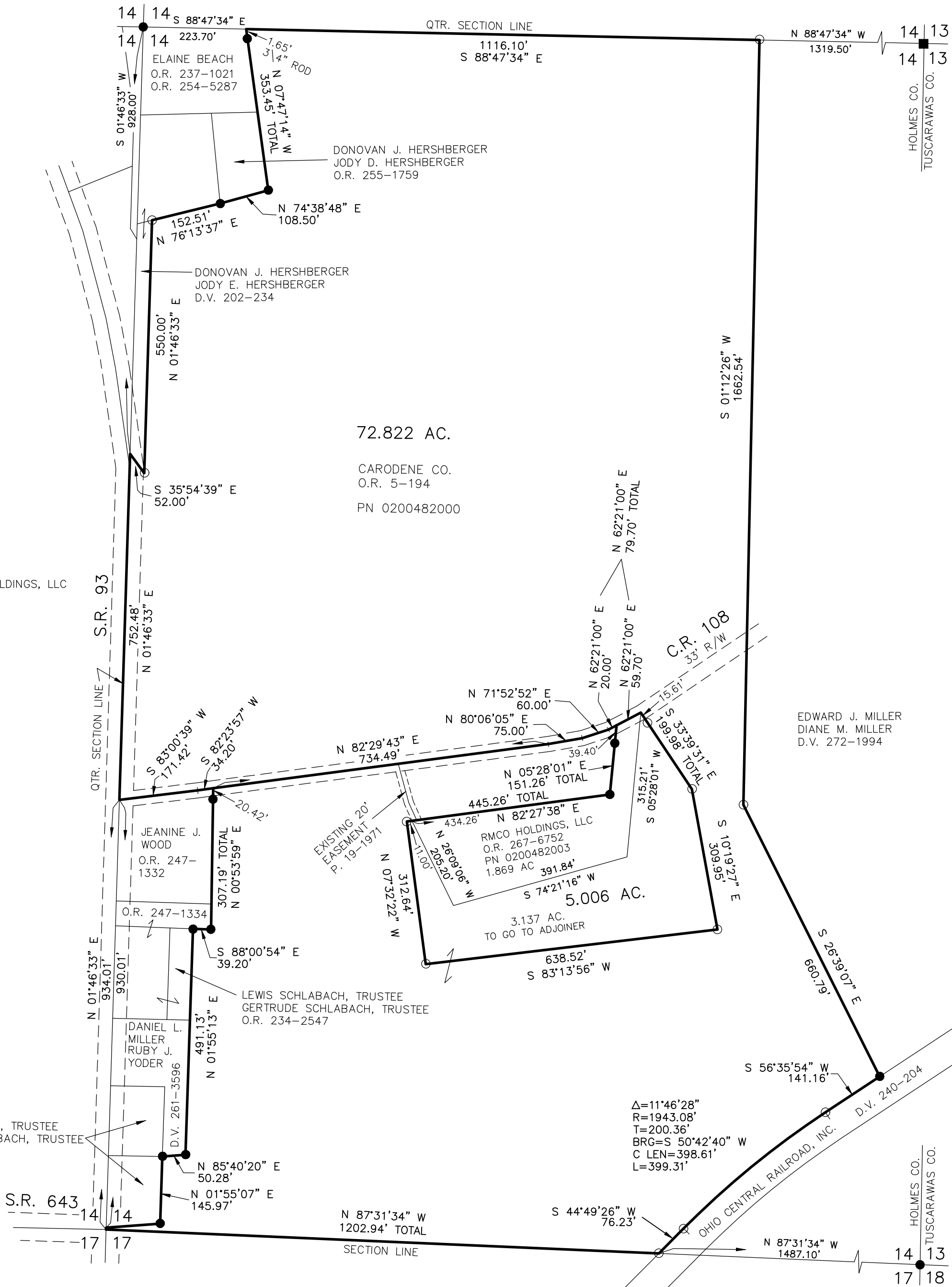
MASTER PLAT

- ACTION 1) CONVEY 3.137 ACRES FROM CARODENE CO. TO RMCO HOLDINGS, LLC
- ACTION 2) CONVEY 5.006 ACRES
- ACTION 3) CONVEY 72.822 ACRES



I CERTIFY THIS SURVEY TO BE CORRECT TO THE BEST OF MY KNOWLEDGE.

Donald C. Baker
DONALD C. BAKER P.S. 6938
DATE: JAN. 27, 2022
FDB\TAB
FILE NAME: WORK6\S-8-22



20220000929
B: 19 P: 4636
FILED FOR RECORD IN
HOLMES COUNTY, OH
ANITA HALL, COUNTY RECORDER
02/28/2022 12:18 PM
SMALL PLAT . 40.00
PAGES: 1

ORV 280 PG 4399
ORV 280 PG 4403
ORV 280 PG 4406

APPROVED FOR TRANSFER ONLY
NO SUBDIVISION PLAT REQUIRED
(O.R.C. 711.001 & 711.131)
Lot(s) not for building unless
approved by Board of Health
HOLMES CO. PLANNING COMMISSION
By AO Date 2/22/2022

Plat Approved
Holmes County Map Office
2/18/2022 BH



BAKER SURVEYING, LLC
138 N. CLAY STREET
MILLERSBURG, OHIO 44654
PH. 330-674-4788
EMAIL: bakersurveying@gmail.com