

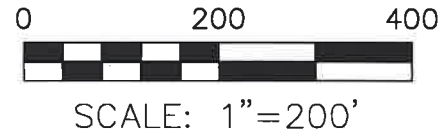
CLARK TOWNSHIP  
S.E. QTR. SECTION 21  
T-8 N; R-5 W  
HOLMES COUNTY, OHIO

SURVEYED FOR: KAUFMAN REALTY

REFERENCES

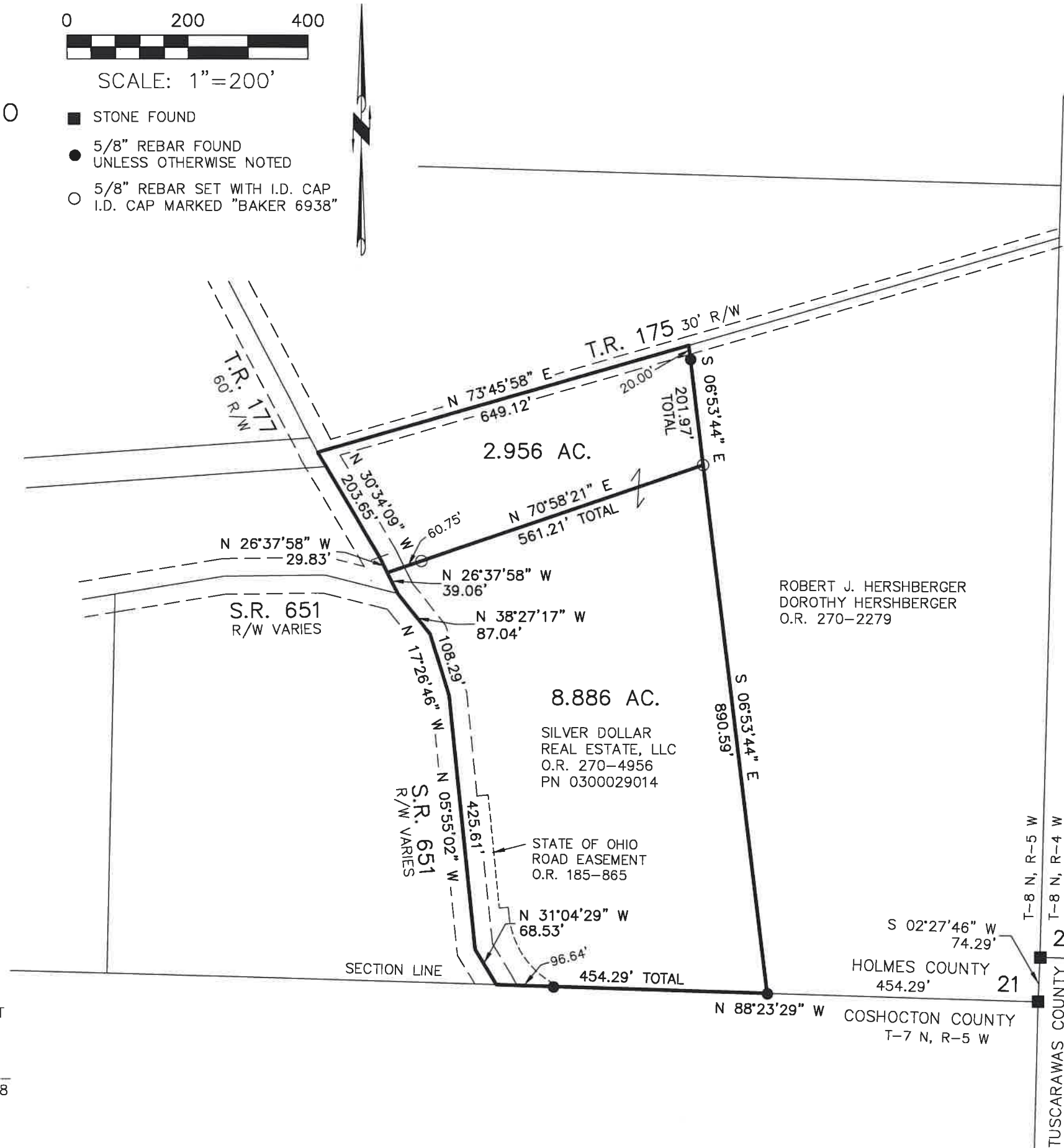
- O.R. VOL. 270 PAGE 2279
- O.R. VOL. 270 PAGE 4956
- O.R. VOL. 246 PAGE 6402
- PLAT VOL. 2 PAGE 589
- PLAT VOL. 15 PAGE 145

BASIS OF BEARINGS FROM  
OHIO STATE PLANE COORDINATE  
SYSTEM, NORTH ZONE, N.A.D. 83



- STONE FOUND
- 5/8" REBAR FOUND  
UNLESS OTHERWISE NOTED
- 5/8" REBAR SET WITH I.D. CAP  
I.D. CAP MARKED "BAKER 6938"

**MASTER PLAT**  
ACTION 1) CONVEY 2.956 ACRES  
TO ADJOINER  
ACTION 2) CONVEY 8.886 ACRES



202100019165  
B: 19 P: 4582  
FILED FOR RECORD IN  
HOLMES COUNTY, OH  
ANITA HALL, COUNTY RECORDER  
12/20/2021 01:33 PM  
SMALL PLAT . 40.00  
PAGES: 1

ORV 279 PG 5985  
ORV 279 PG 5988

APPROVED FOR TRANSFER ONLY  
NO SUBDIVISION PLAT REQUIRED  
(O.R.C. 711.001 & 711.131)  
Lot(s) not for building unless  
approved by Board of Health  
HOLMES CO. PLANNING COMMISSION  
By AO Date 11/19/2021

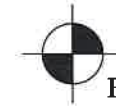


**Plat Approved**  
Holmes County Map Office  
11/19/2021 Rg



I CERTIFY THIS SURVEY TO BE CORRECT  
TO THE BEST OF MY KNOWLEDGE.

*Donald C. Baker*  
DONALD C. BAKER P.S. 6938  
DATE: OCT. 21, 2021  
TAB  
FILE NAME: WORK6\S-609-21\CNK



BAKER SURVEYING, LLC  
138 N. CLAY STREET  
MILLERSBURG, OHIO 44654  
PH. 330-674-4788  
EMAIL: bakersurveying@gmail.com