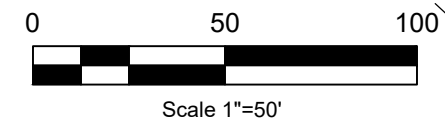


Clark Township  
S.E. Qtr. Sec. 5  
T-8N, R-5 W  
Holmes County, Ohio

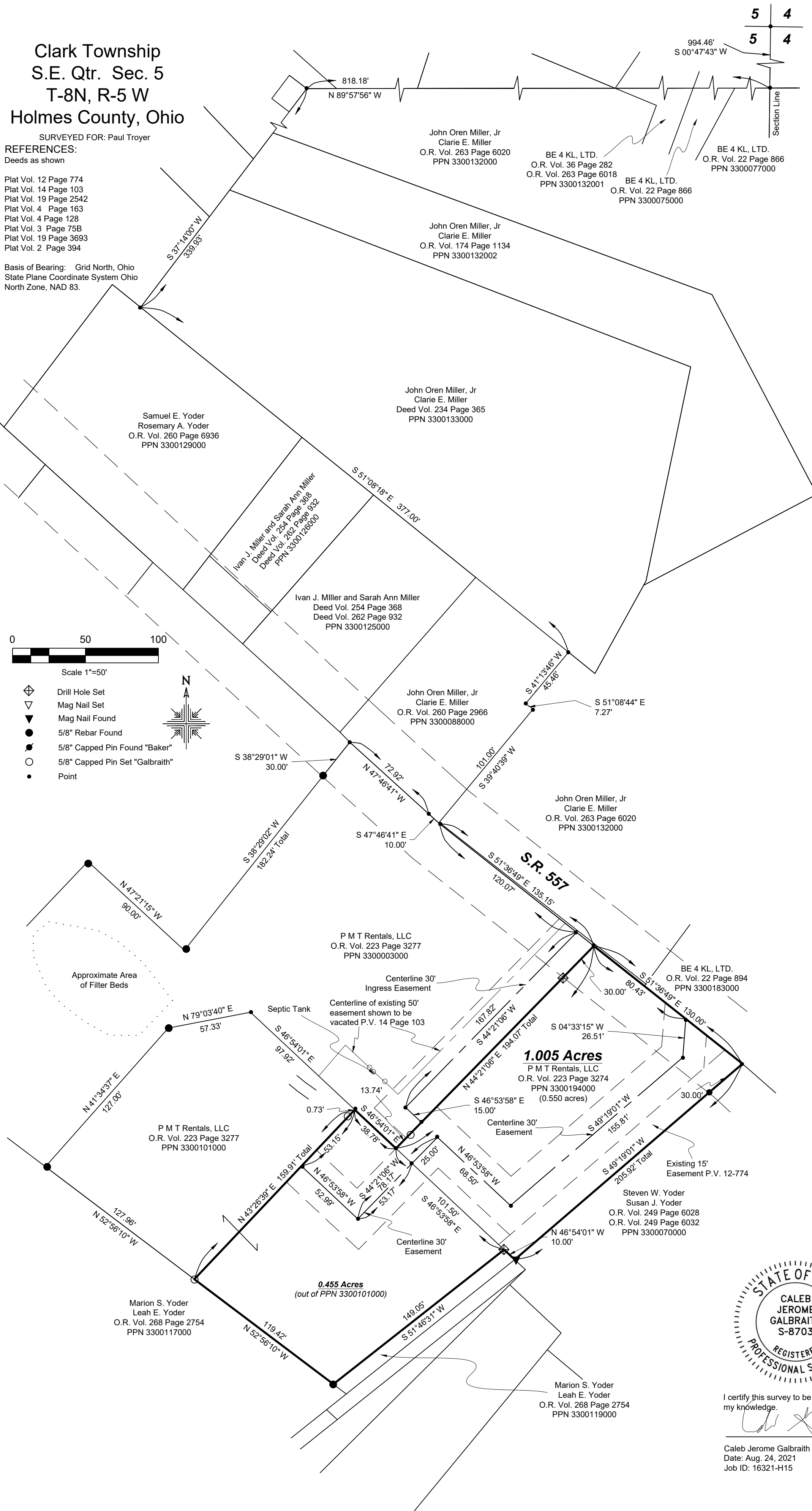

SURVEYED FOR: Paul Troyer  
REFERENCES:  
Deeds as shown

- Plat Vol. 12 Page 774
- Plat Vol. 14 Page 103
- Plat Vol. 19 Page 2542
- Plat Vol. 4 Page 163
- Plat Vol. 4 Page 128
- Plat Vol. 3 Page 75B
- Plat Vol. 19 Page 3693
- Plat Vol. 2 Page 394

Basis of Bearing: Grid North, Ohio  
State Plane Coordinate System Ohio  
North Zone, NAD 83.



- ⊕ Drill Hole Set
- ▽ Mag Nail Set
- ▼ Mag Nail Found
- 5/8" Rebar Found
- 5/8" Capped Pin Found "Baker"
- 5/8" Capped Pin Set "Galbraith"
- Point



202100018780  
B: 19 P: 4559  
FILED FOR RECORD IN  
HOLMES COUNTY, OH  
ANITA HALL, COUNTY RECORDER  
11/24/2021 03:20 PM  
SMALL PLAT . 40.00  
PAGES: 1  
ORV 279 PG 3871  
ORV 279 PG 3906

APPROVED FOR TRANSFER ONLY  
NO SUBDIVISION PLAT REQUIRED  
(O.R.C. 711.001 & 711.131)  
Lot(s) not for building unless  
approved by Board of Health  
HOLMES CO. PLANNING COMMISSION  
By AO Date 11/19/2021



**Plat Approved**  
Holmes County Map Office  
11/5/2021 BH



I certify this survey to be correct to the best of  
my knowledge.

Caleb Jerome Galbraith P.S. 8703  
Date: Aug. 24, 2021  
Job ID: 16321-H15

Pioneer Surveying & Services, LLC.  
5434 Township Road 377  
Millerburg, Ohio 44654  
Phone: 330-231-0497  
Email: caleb@pioneersurveyingandservices.com

