

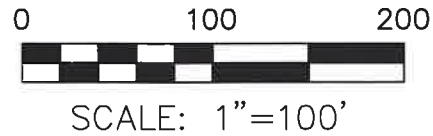
KNOX TOWNSHIP  
 S.E. QTR. SECTION 15  
 T-9 N; R-9 W  
 HOLMES COUNTY, OHIO

SURVEYED FOR: BOB REIHELD

REFERENCES

O.R. VOL. 226 PAGE 2709  
 O.R. VOL. 226 PAGE 2713  
 O.R. VOL. 241 PAGE 2209  
 PLAT VOL. 10 PAGE 156

BASIS OF BEARINGS FROM  
 OHIO STATE PLANE COORDINATE  
 SYSTEM, NORTH ZONE, N.A.D. 83



- STONE FOUND
- ▲ R.R. SPIKE FOUND
- 5/8" REBAR FOUND  
UNLESS OTHERWISE NOTED
- MAG NAIL SET
- 5/8" REBAR SET WITH I.D. CAP  
I.D. CAP MARKED "BAKER 6938"



202100018313  
 B: 19 P: 4533  
 FILED FOR RECORD IN  
 HOLMES COUNTY, OH  
 ANITA HALL, COUNTY RECORDER  
 10/28/2021 01:17 PM  
 SMALL PLAT . 40.00  
 PAGES: 1  
 ORV 279 PG 1178

APPROVED FOR TRANSFER ONLY  
 NO SUBDIVISION PLAT REQUIRED  
 (O.R.C. 711.001 & 711.131)  
 Lot(s) not for building unless  
 approved by Board of Health  
 HOLMES CO. PLANNING COMMISSION  
 By AO Date 10/5/2021

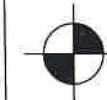
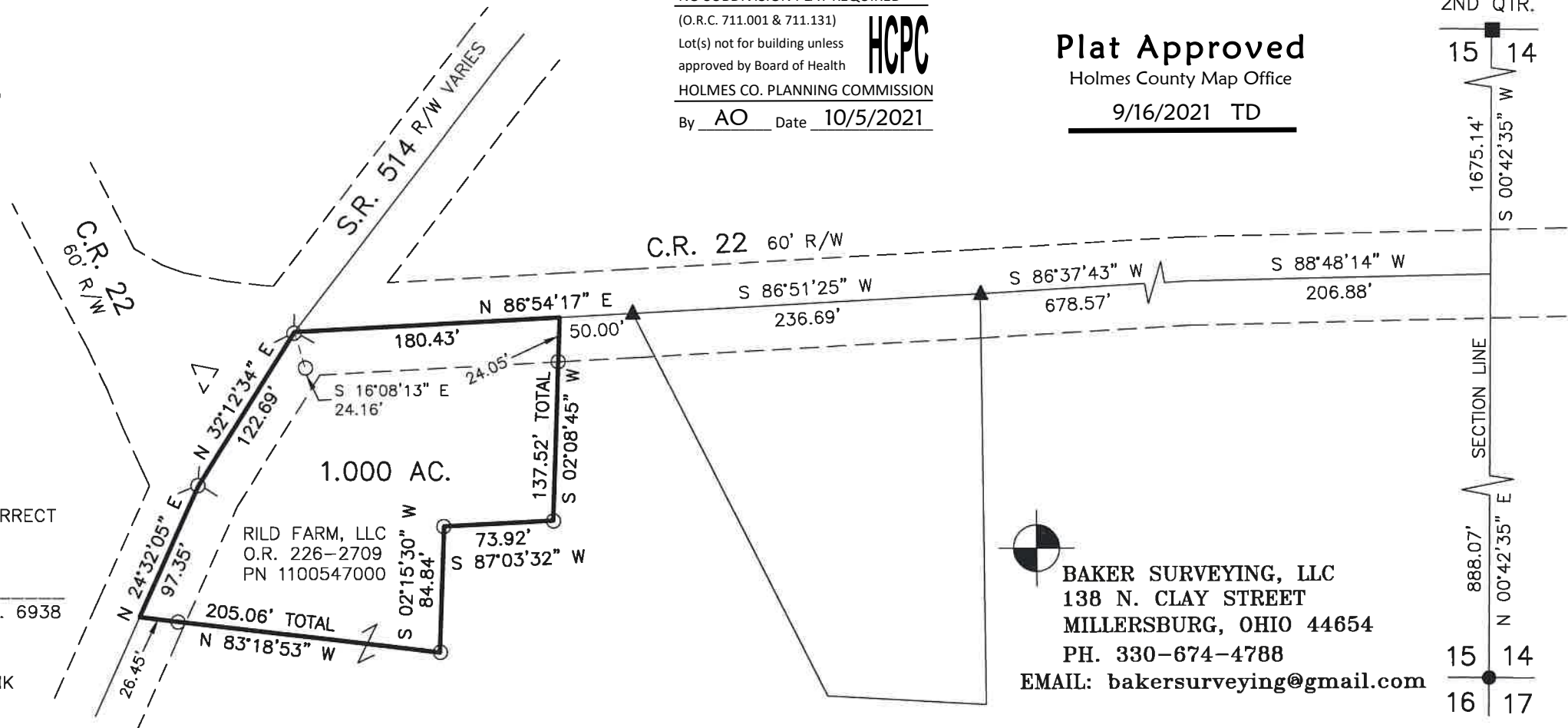


**Plat Approved**  
 Holmes County Map Office  
 9/16/2021 TD



I CERTIFY THIS SURVEY TO BE CORRECT  
 TO THE BEST OF MY KNOWLEDGE.

*Donald C. Baker*  
 DONALD C. BAKER P.S. 6938  
 DATE: JULY 9, 2021  
 TAB\VJD  
 FILE NAME: WORK6\S-374-21\CNK



BAKER SURVEYING, LLC  
 138 N. CLAY STREET  
 MILLERSBURG, OHIO 44654  
 PH. 330-674-4788  
 EMAIL: [bakersurveying@gmail.com](mailto:bakersurveying@gmail.com)

