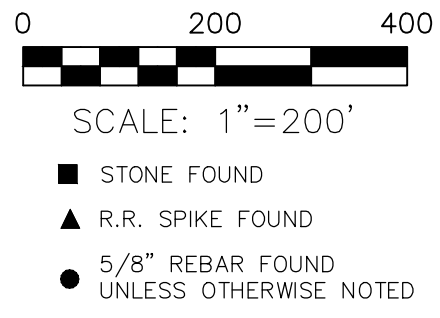


CLARK TOWNSHIP  
 N.W. QTR. SECTION 24  
 N.E. & S.E. QTR. SECTION 25  
 T-8 N; R-5 W  
 HOLMES COUNTY, OHIO


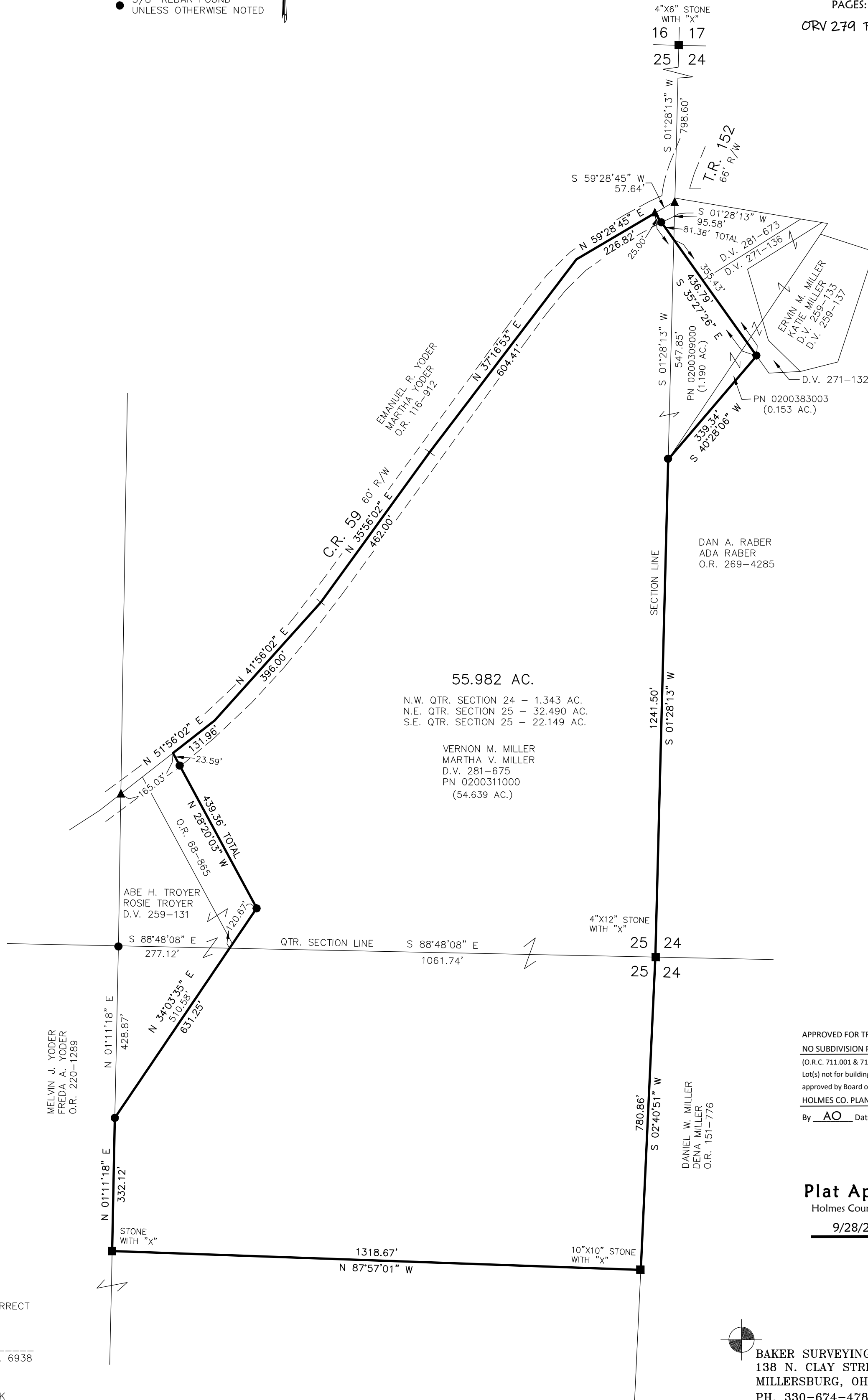
SURVEYED FOR: JOSEPH MILLER



202100018271  
 B: 19 P: 4530  
 FILED FOR RECORD IN  
 HOLMES COUNTY, OH  
 ANITA HALL, COUNTY RECORDER  
 10/26/2021 10:39 AM  
 SMALL PLAT . 40.00  
 PAGES: 1  
 ORV 279 PG 932

REFERENCES

- DEED VOL. 281 PAGE 675
  - DEED VOL. 271 PAGE 136
  - DEED VOL. 259 PAGE 131
  - O.R. VOL. 116 PAGE 912
  - O.R. VOL. 269 PAGE 4285
  - O.R. VOL. 151 PAGE 776
  - PLAT VOL. 19 PAGE 3881
  - PLAT VOL. 18 PAGE 402
  - PLAT VOL. 16 PAGE 594
- BASIS OF BEARINGS ASSUMED



I CERTIFY THIS SURVEY TO BE CORRECT TO THE BEST OF MY KNOWLEDGE.

*Donald C. Baker*  
 DONALD C. BAKER P.S. 6938  
 DATE: SEPT. 20, 2021  
 KES\VJD  
 FILE NAME: WORK6\S-521-21\CNK

APPROVED FOR TRANSFER ONLY  
 NO SUBDIVISION PLAT REQUIRED  
 (O.R.C. 711.001 & 711.131)  
 Lot(s) not for building unless approved by Board of Health  
 HOLMES CO. PLANNING COMMISSION  
 By AO Date 9/28/2021



**Plat Approved**  
 Holmes County Map Office  
 9/28/2021 TD



BAKER SURVEYING, LLC  
 138 N. CLAY STREET  
 MILLERSBURG, OHIO 44654  
 PH. 330-674-4788  
 EMAIL: bakersurveying@gmail.com