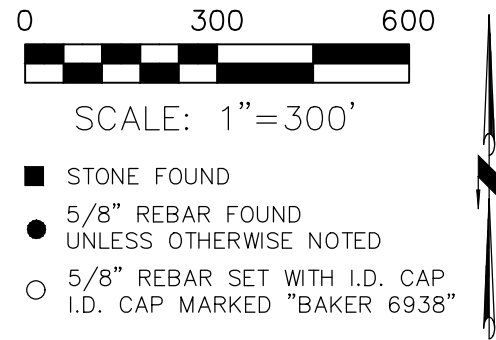


MECHANIC TOWNSHIP  
3RD QTR., LOTS 3, 4, & 5  
T-8 N; R-6 W  
HOLMES COUNTY, OHIO

SURVEYED FOR: RAYMOND WENGERD




202100018216  
B: 19 P: 4528  
FILED FOR RECORD IN  
HOLMES COUNTY, OH  
ANITA HALL, COUNTY RECORDER  
10/22/2021 11:06 AM  
SMALL PLAT . 40.00  
PAGES: 1

ORV 279 PG 593  
ORV 279 PG 596  
ORV 279 PG 599

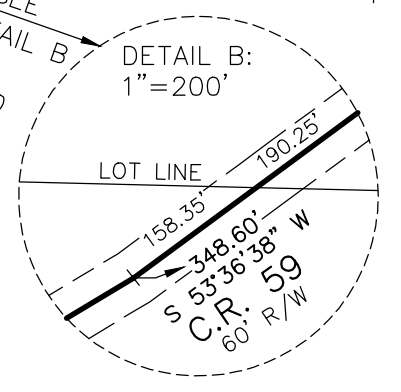
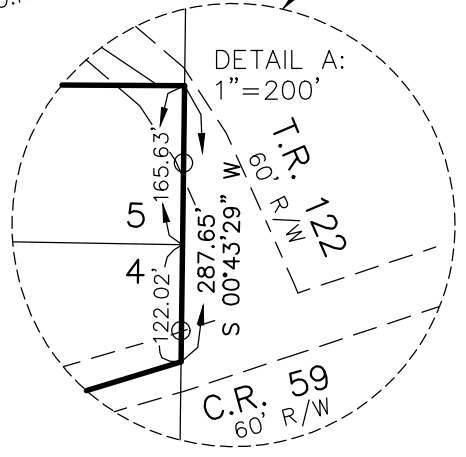
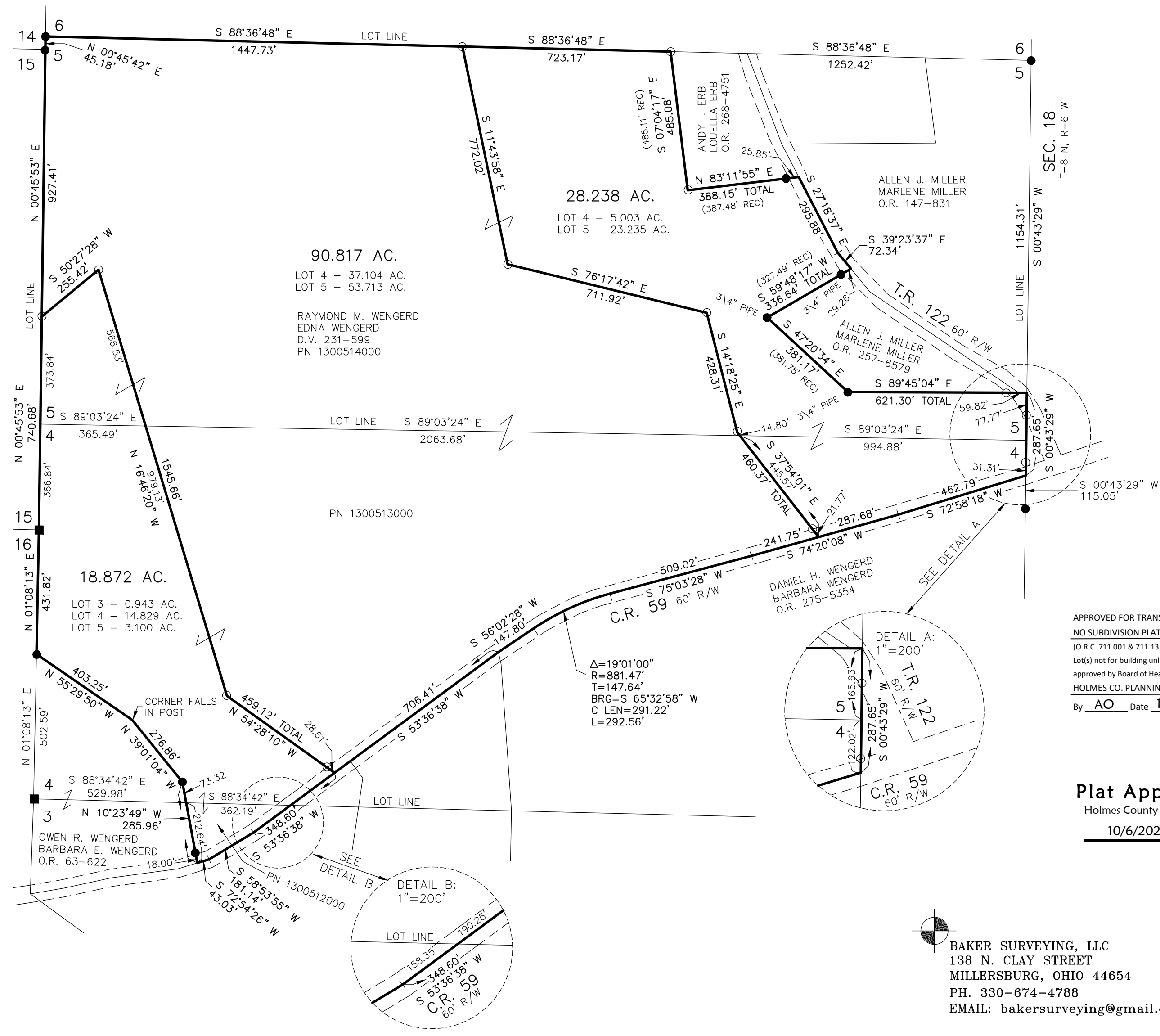
**MASTER PLAT**  
THE PURPOSE OF THIS SURVEY  
ACTION 1) CONVEY 28.238 ACRES  
ACTION 2) CONVEY 18.872 ACRES  
ACTION 3) CONVEY 90.817 ACRES

**REFERENCES**  
DEED VOL. 231 PAGE 599  
DEED VOL. 271 PAGE 578  
O.R. VOL. 268 PAGE 4751  
O.R. VOL. 257 PAGE 6579  
O.R. VOL. 147 PAGE 831  
O.R. VOL. 275 PAGE 5354  
PLAT VOL. 8 PAGE 243  
PLAT VOL. 14 PAGE 997  
PLAT VOL. 19 PAGE 435  
PLAT VOL. 19 PAGE 4294

BASIS OF BEARINGS FROM  
OHIO STATE PLANE COORDINATE  
SYSTEM, NORTH ZONE, N.A.D. 83



I CERTIFY THIS SURVEY TO BE CORRECT  
TO THE BEST OF MY KNOWLEDGE.  
*Donald C. Baker*  
DONALD C. BAKER P.S. 6938  
DATE: AUG. 4, 2021  
TAB\ALG\BTB  
FILE NAME: WORK6\S-413-21\CNK



APPROVED FOR TRANSFER ONLY  
NO SUBDIVISION PLAT REQUIRED  
(O.R.C. 711.001 & 711.131)  
Lot(s) not for building unless  
approved by Board of Health  
HOLMES CO. PLANNING COMMISSION  
By AO Date 10/7/2021

**Plat Approved**  
Holmes County Map Office  
10/6/2021 TD

BAKER SURVEYING, LLC  
138 N. CLAY STREET  
MILLERSBURG, OHIO 44654  
PH. 330-674-4788  
EMAIL: bakersurveying@gmail.com