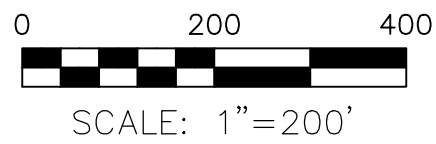


CLARK TOWNSHIP
N.E. QTR. SECTION 5
T-8 N; R-5 W

BERLIN TOWNSHIP
3RD QTR., LOT 32
T-9 N; R-5 W
HOLMES COUNTY, OHIO

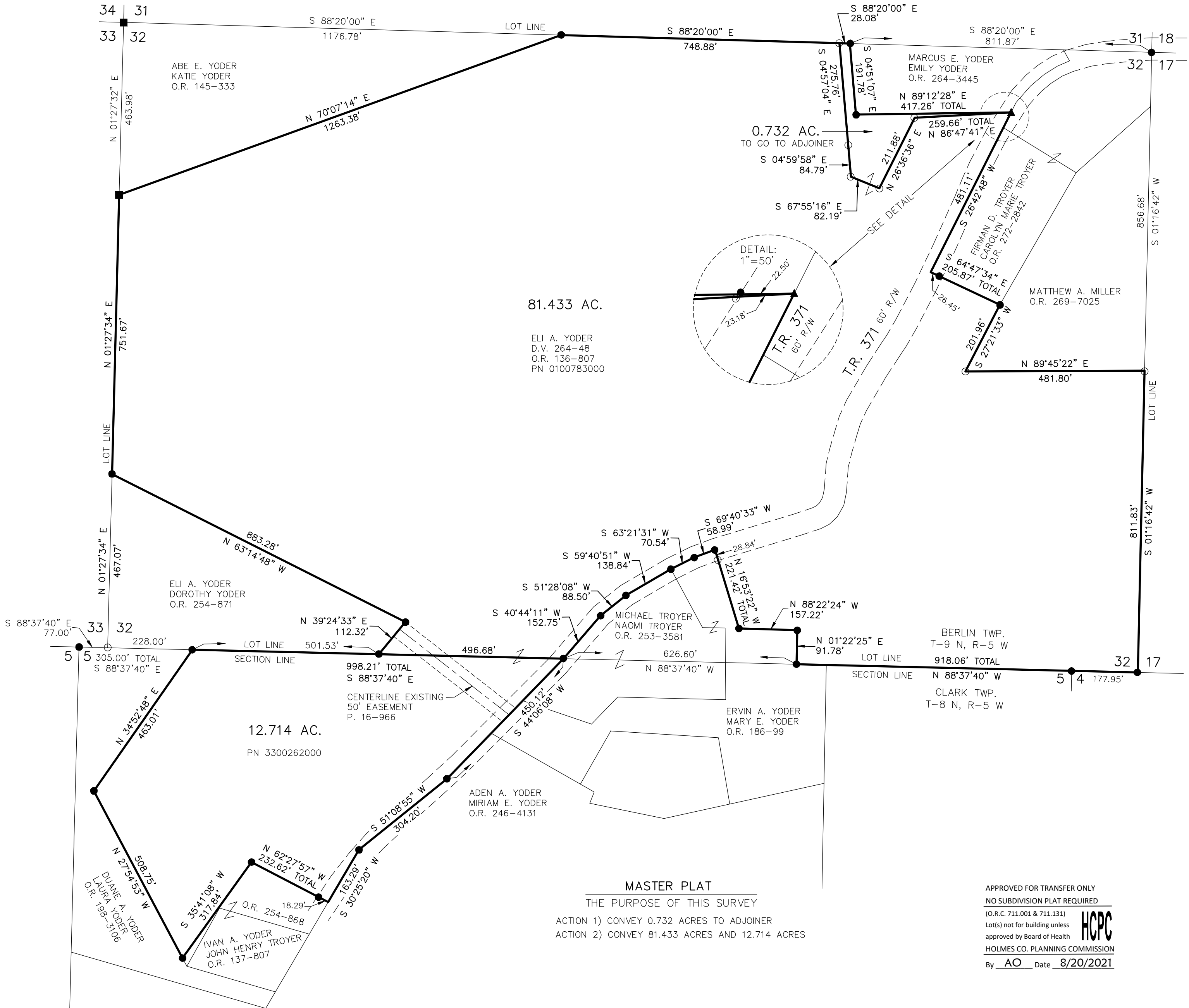
SURVEYED FOR: AARON YODER



- STONE FOUND
- ▲ R.R. SPIKE FOUND
- 5/8" REBAR FOUND UNLESS OTHERWISE NOTED
- 5/8" REBAR SET WITH I.D. CAP I.D. CAP MARKED "BAKER SURVEYING LLC"


202100017714
B: 19 P: 4500
FILED FOR RECORD IN
HOLMES COUNTY, OH
ANITA HALL, COUNTY RECORDER
09/24/2021 12:08 PM
SMALL PLAT . 40.00
PAGES: 1

ORV 278 PG 5383
ORV 278 PG 5386



MASTER PLAT
THE PURPOSE OF THIS SURVEY
ACTION 1) CONVEY 0.732 ACRES TO ADJOINER
ACTION 2) CONVEY 81.433 ACRES AND 12.714 ACRES

APPROVED FOR TRANSFER ONLY
NO SUBDIVISION PLAT REQUIRED
(O.R.C. 711.001 & 711.131)
Lot(s) not for building unless
approved by Board of Health
HOLMES CO. PLANNING COMMISSION
By AO Date 8/20/2021



- REFERENCES
- O.R. VOL. 136 PAGE 807
 - O.R. VOL. 186 PAGE 99
 - O.R. VOL. 145 PAGE 333
 - O.R. VOL. 264 PAGE 3445
 - O.R. VOL. 253 PAGE 3581
 - PLAT VOL. 16 PAGE 966
 - PLAT VOL. 19 PAGE 2336

BASIS OF BEARINGS ASSUMED

I CERTIFY THIS SURVEY TO BE CORRECT TO THE BEST OF MY KNOWLEDGE.

Donald C. Baker
DONALD C. BAKER P.S. 6938
DATE: JULY 13, 2021
FDB\KES\TAB
FILE NAME: WORK6\S-330-21\CNK

Plat Approved
Holmes County Map Office
8/17/2021 Rg

BAKER SURVEYING, LLC
138 N. CLAY STREET
MILLERSBURG, OHIO 44654
PH. 330-674-4788
EMAIL: bakersurveying@gmail.com