

CLARK TOWNSHIP  
 N.E. QTR. SECTION 6  
 T-8 N; R-4 W  
 HOLMES COUNTY, OHIO

**Plat Approved**

Holmes County Map Office

6/4/2021 Rg

202100017354

B: 19 P: 4485

FILED FOR RECORD IN

HOLMES COUNTY, OH

ANITA HALL, COUNTY RECORDER

09/01/2021 11:36 AM

SMALL PLAT . 40.00

PAGES: 1

ORV 278 PG 3427

SURVEYED FOR: JEFF MILLER

REFERENCES

O.R. VOL. 26 PAGE 28  
 O.R. VOL. 179 PAGE 1080  
 O.R. VOL. 239 PAGE 250  
 PLAT VOL. 2 PAGE 519  
 PLAT VOL. 14 PAGE 856

BASIS OF BEARINGS FROM  
 OHIO STATE PLANE COORDINATE  
 SYSTEM, NORTH ZONE, N.A.D. 83

APPROVED FOR TRANSFER ONLY

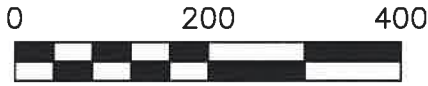
NO SUBDIVISION PLAT REQUIRED

(O.R.C. 711.001 & 711.131)

Lot(s) not for building unless  
 approved by Board of Health

HOLMES CO. PLANNING COMMISSION

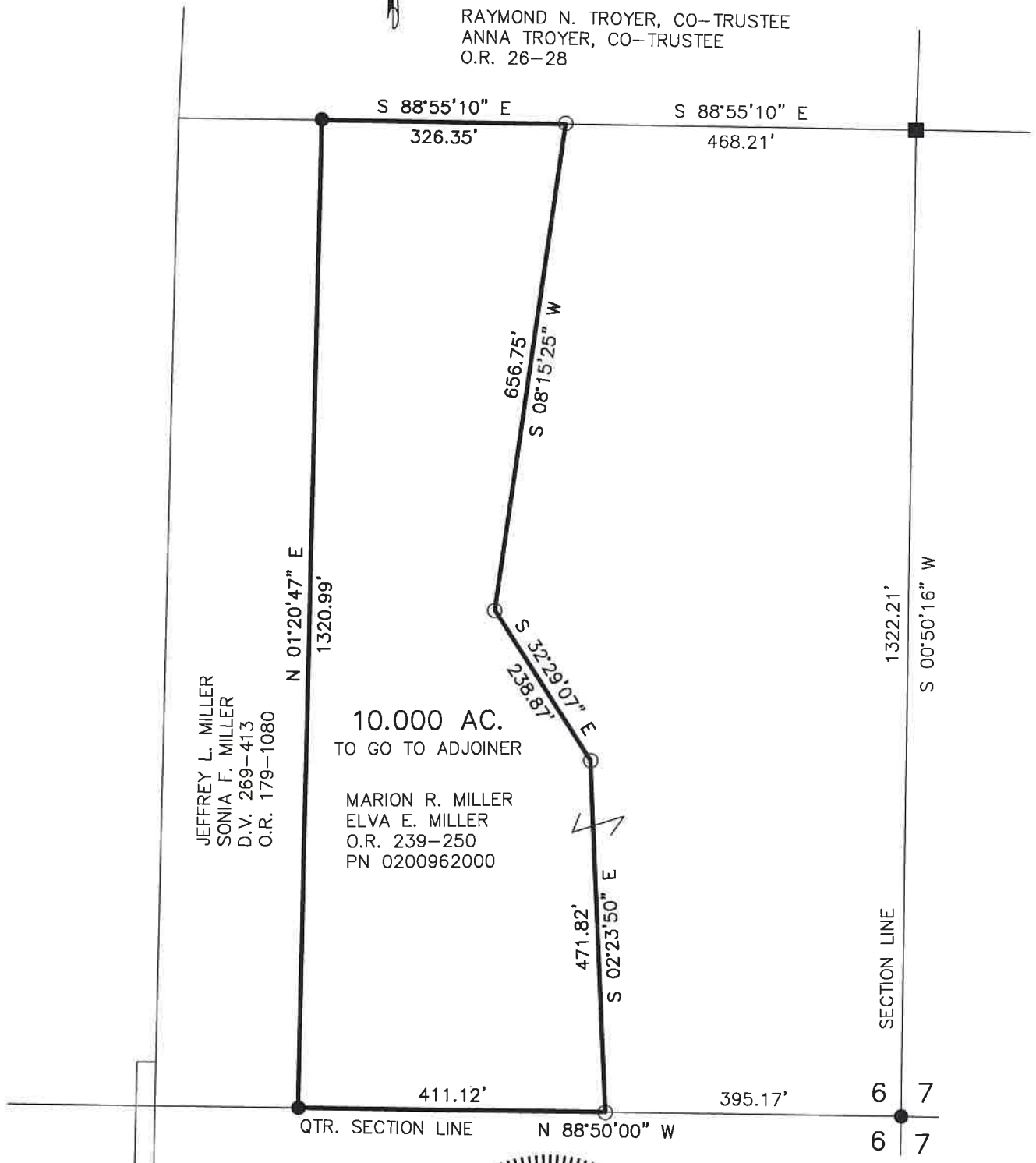
By AO Date 6/11/2021



SCALE: 1"=200'

- STONE FOUND
- 5/8" REBAR FOUND  
UNLESS OTHERWISE NOTED
- 5/8" REBAR SET WITH I.D. CAP  
I.D. CAP MARKED "BAKER  
SURVEYING LLC"

RAYMOND N. TROYER, CO-TRUSTEE  
 ANNA TROYER, CO-TRUSTEE  
 O.R. 26-28



I CERTIFY THIS SURVEY TO BE CORRECT  
 TO THE BEST OF MY KNOWLEDGE.


*Donald C. Baker*

DONALD C. BAKER P.S. 6938

DATE: MAY 11, 2021

FDB\KES

FILE NAME: WORK6\S-252-21\CNK



BAKER SURVEYING, LLC  
 138 N. CLAY STREET  
 MILLERSBURG, OHIO 44654  
 PH. 330-674-4788

EMAIL: [bakersurveying@gmail.com](mailto:bakersurveying@gmail.com)