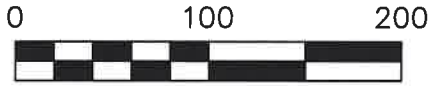


WALNUT CREEK TOWNSHIP  
 1ST QTR., LOT 7  
 T-9 N; R-5 W  
 HOLMES COUNTY, OHIO

SURVEYED FOR: JAMES WEAVER

202100016506  
 B: 19 P: 4452  
 FILED FOR RECORD IN  
 HOLMES COUNTY, OH  
 ANITA HALL, COUNTY RECORDER  
 07/21/2021 11:45 AM  
 SMALL PLAT . 40.00  
 PAGES: 1  
 ORV 277 PG 6728



SCALE: 1"=100'

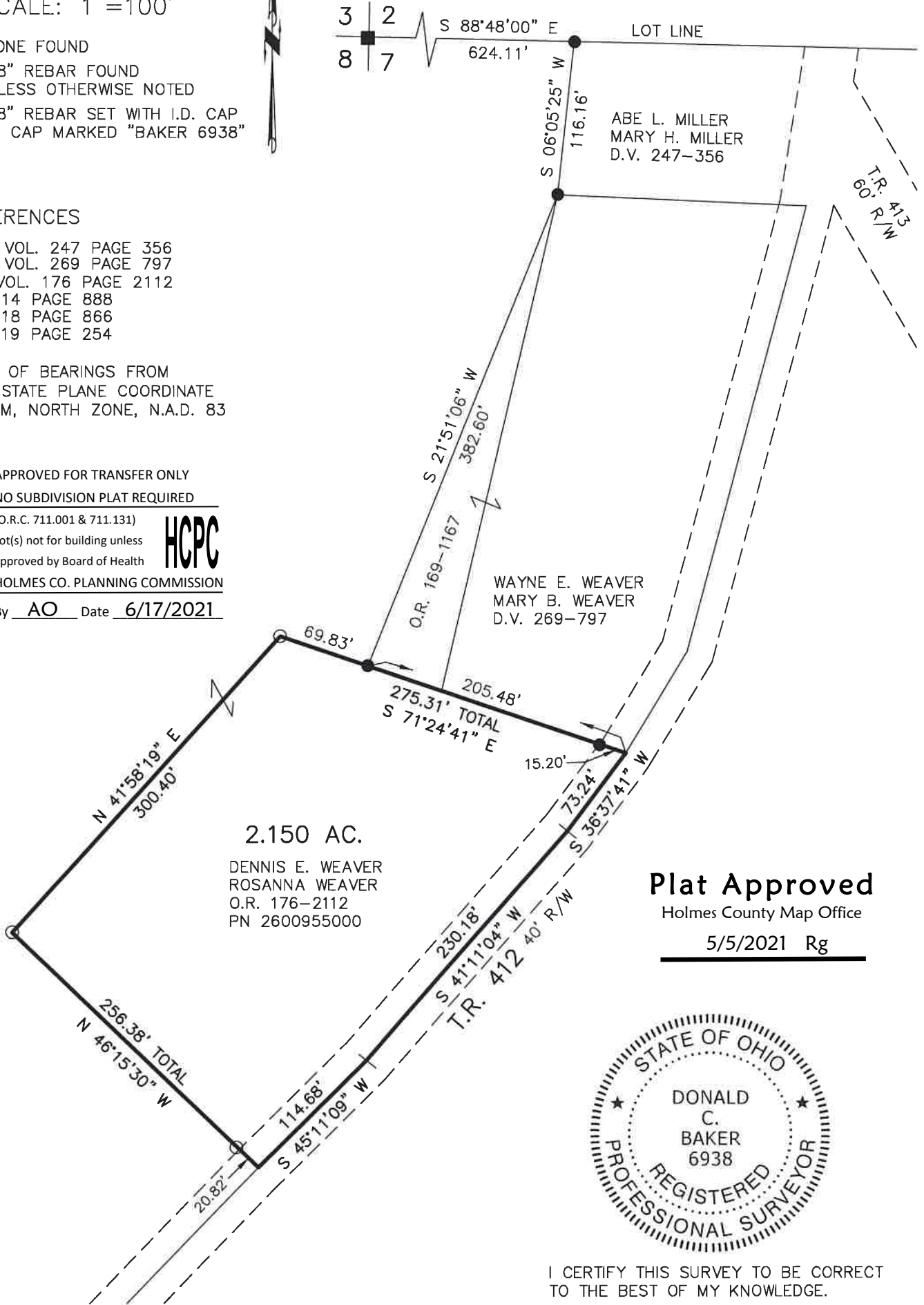
- STONE FOUND
- 5/8" REBAR FOUND  
UNLESS OTHERWISE NOTED
- 5/8" REBAR SET WITH I.D. CAP  
I.D. CAP MARKED "BAKER 6938"

REFERENCES

- DEED VOL. 247 PAGE 356
- DEED VOL. 269 PAGE 797
- O.R. VOL. 176 PAGE 2112
- PLAT 14 PAGE 888
- PLAT 18 PAGE 866
- PLAT 19 PAGE 254

BASIS OF BEARINGS FROM  
 OHIO STATE PLANE COORDINATE  
 SYSTEM, NORTH ZONE, N.A.D. 83

APPROVED FOR TRANSFER ONLY  
 NO SUBDIVISION PLAT REQUIRED  
 (O.R.C. 711.001 & 711.131)  
 Lot(s) not for building unless  
 approved by Board of Health  
 HOLMES CO. PLANNING COMMISSION  
 By AO Date 6/17/2021



**Plat Approved**

Holmes County Map Office

5/5/2021 Rg



I CERTIFY THIS SURVEY TO BE CORRECT  
 TO THE BEST OF MY KNOWLEDGE.

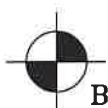
*Donald C. Baker*

DONALD C. BAKER P.S. 6938

DATE: APRIL 22, 2021

FDB\TAB

FILE NAME: WORK6\S-208-21\CNK



BAKER SURVEYING, LLC  
 138 N. CLAY STREET  
 MILLERSBURG, OHIO 44654  
 PH. 330-674-4788  
 EMAIL: [bakersurveying@gmail.com](mailto:bakersurveying@gmail.com)