

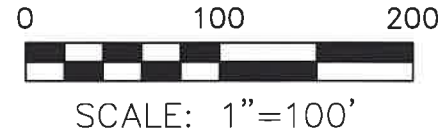
CLARK TOWNSHIP  
 S.W. QTR. SECTION 4  
 T-8 N; R-5 W  
 HOLMES COUNTY, OHIO

SURVEYED FOR: DAVID MILLER

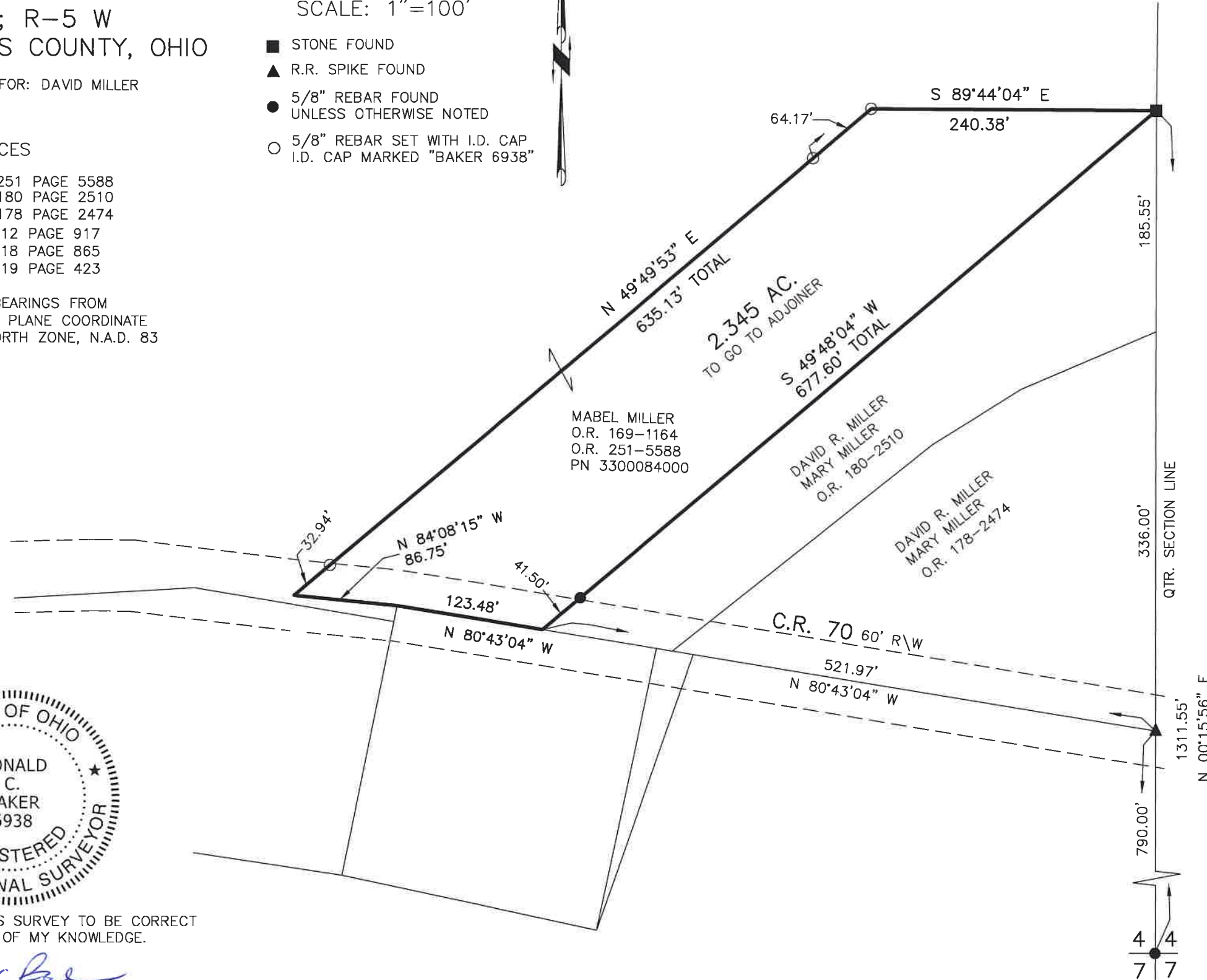
REFERENCES

O.R. VOL. 251 PAGE 5588  
 O.R. VOL. 180 PAGE 2510  
 O.R. VOL. 178 PAGE 2474  
 PLAT VOL. 12 PAGE 917  
 PLAT VOL. 18 PAGE 865  
 PLAT VOL. 19 PAGE 423

BASIS OF BEARINGS FROM  
 OHIO STATE PLANE COORDINATE  
 SYSTEM, NORTH ZONE, N.A.D. 83



- STONE FOUND
- ▲ R.R. SPIKE FOUND
- 5/8" REBAR FOUND UNLESS OTHERWISE NOTED
- 5/8" REBAR SET WITH I.D. CAP I.D. CAP MARKED "BAKER 6938"



202100015882  
 B: 19 P: 4423  
 FILED FOR RECORD IN  
 HOLMES COUNTY, OH  
 ANITA HALL, COUNTY RECORDER  
 06/15/2021 01:54 PM  
 SMALL PLAT . 40.00  
 PAGES: 1  
 ORV 277 PG 3309

APPROVED FOR TRANSFER ONLY  
 NO SUBDIVISION PLAT REQUIRED  
 (O.R.C. 711.001 & 711.131)  
 Lot(s) not for building unless  
 approved by Board of Health  
 HOLMES CO. PLANNING COMMISSION  
 By AO Date 5/24/2021



**Plat Approved**  
 Holmes County Map Office  
5/20/2021 TD



I CERTIFY THIS SURVEY TO BE CORRECT  
 TO THE BEST OF MY KNOWLEDGE.

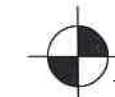
*Donald C. Baker*

DONALD C. BAKER P.S. 6938

DATE: MAY 7, 2021

TAB

FILE NAME: WORK6\S-241-21\CNK



BAKER SURVEYING, LLC  
 138 N. CLAY STREET  
 MILLERSBURG, OHIO 44654  
 PH. 330-674-4788  
 EMAIL: bakersurveying@gmail.com