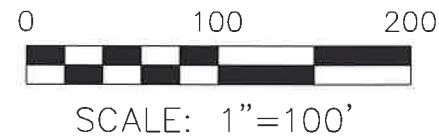


PAINT TOWNSHIP
4TH QTR., LOT 33
T-10 N; R-5 W
HOLMES COUNTY, OHIO

SURVEYED FOR: DUANE COBLENTZ



- 5/8" REBAR FOUND UNLESS OTHERWISE NOTED
- 5/8" REBAR SET WITH I.D. CAP I.D. CAP MARKED "BAKER SURVEYING LLC"

REFERENCES

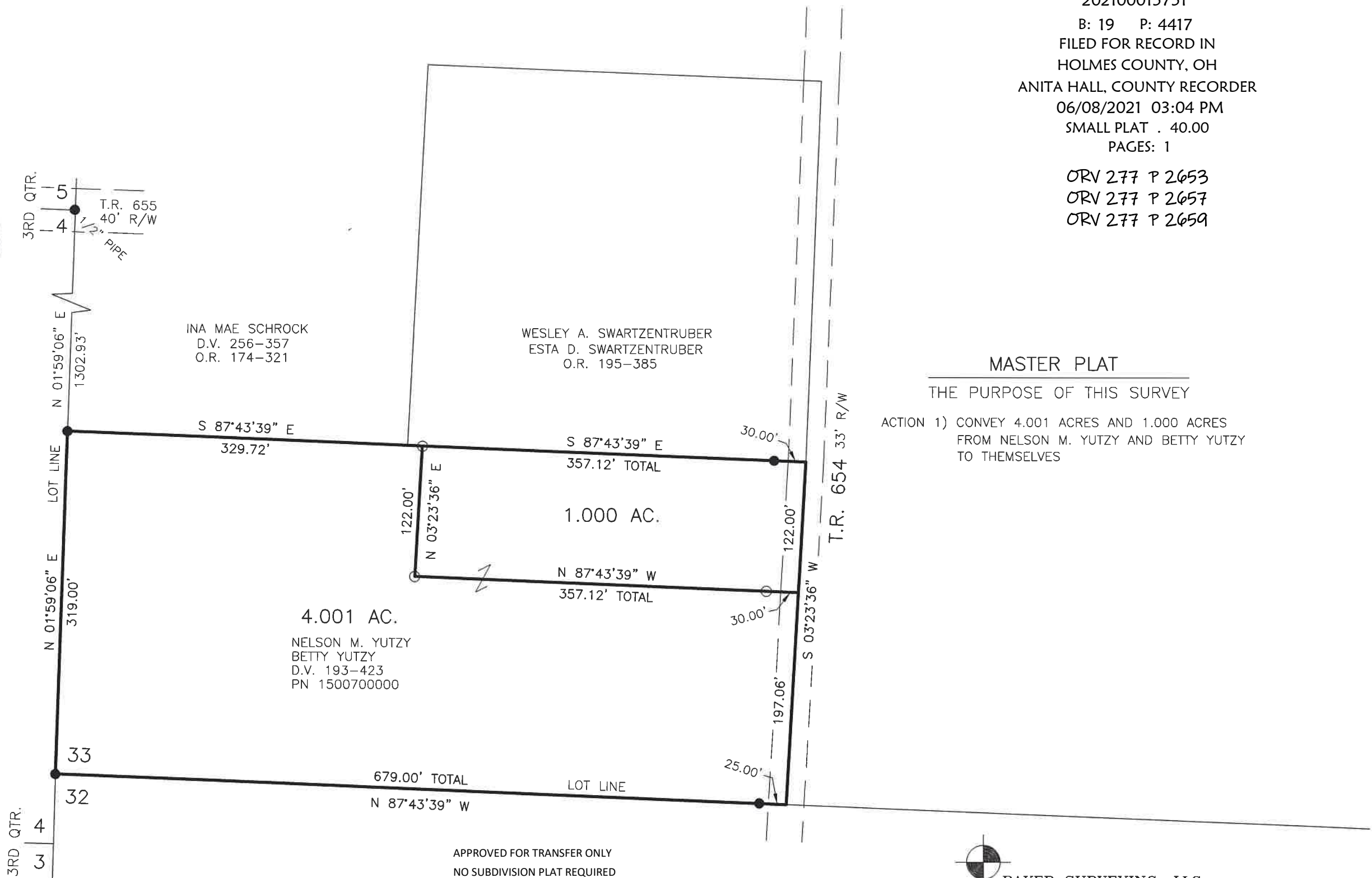
DEED VOL. 193 PAGE 423
O.R. VOL. 174 PAGE 321
O.R. VOL. 195 PAGE 385
PLAT VOL. 12 PAGE 996
PLAT VOL. 19 PAGE 944

BASIS OF BEARINGS FROM OHIO STATE PLANE COORDINATE SYSTEM, NORTH ZONE, N.A.D. 83



I CERTIFY THIS SURVEY TO BE CORRECT TO THE BEST OF MY KNOWLEDGE.

AL
AARON L. GERBER P.S. 8379
DATE: APRIL 16, 2021
ALG
FILE NAME: WORK5\S-197-21\CNK



202100015751
B: 19 P: 4417
FILED FOR RECORD IN
HOLMES COUNTY, OH
ANITA HALL, COUNTY RECORDER
06/08/2021 03:04 PM
SMALL PLAT . 40.00
PAGES: 1
ORV 277 P 2653
ORV 277 P 2657
ORV 277 P 2659

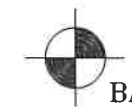
MASTER PLAT

THE PURPOSE OF THIS SURVEY
ACTION 1) CONVEY 4.001 ACRES AND 1.000 ACRES
FROM NELSON M. YUTZY AND BETTY YUTZY
TO THEMSELVES

APPROVED FOR TRANSFER ONLY
NO SUBDIVISION PLAT REQUIRED
(O.R.C. 711.001 & 711.131)
Lot(s) not for building unless
approved by Board of Health
HOLMES CO. PLANNING COMMISSION
By AO Date 6/1/2021



Plat Approved
Holmes County Map Office
5/17/2021 TD



BAKER SURVEYING, LLC
138 N. CLAY STREET
MILLERSBURG, OHIO 44654
PH. 330-674-4788
EMAIL: bakersurveying@gmail.com