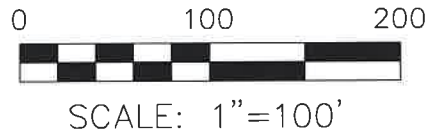


KILLBUCK TOWNSHIP  
 N.W. QTR. SECTION 14  
 T-8 N; R-7 W  
 HOLMES COUNTY, OHIO

SURVEYED FOR: JAMES FLYNN



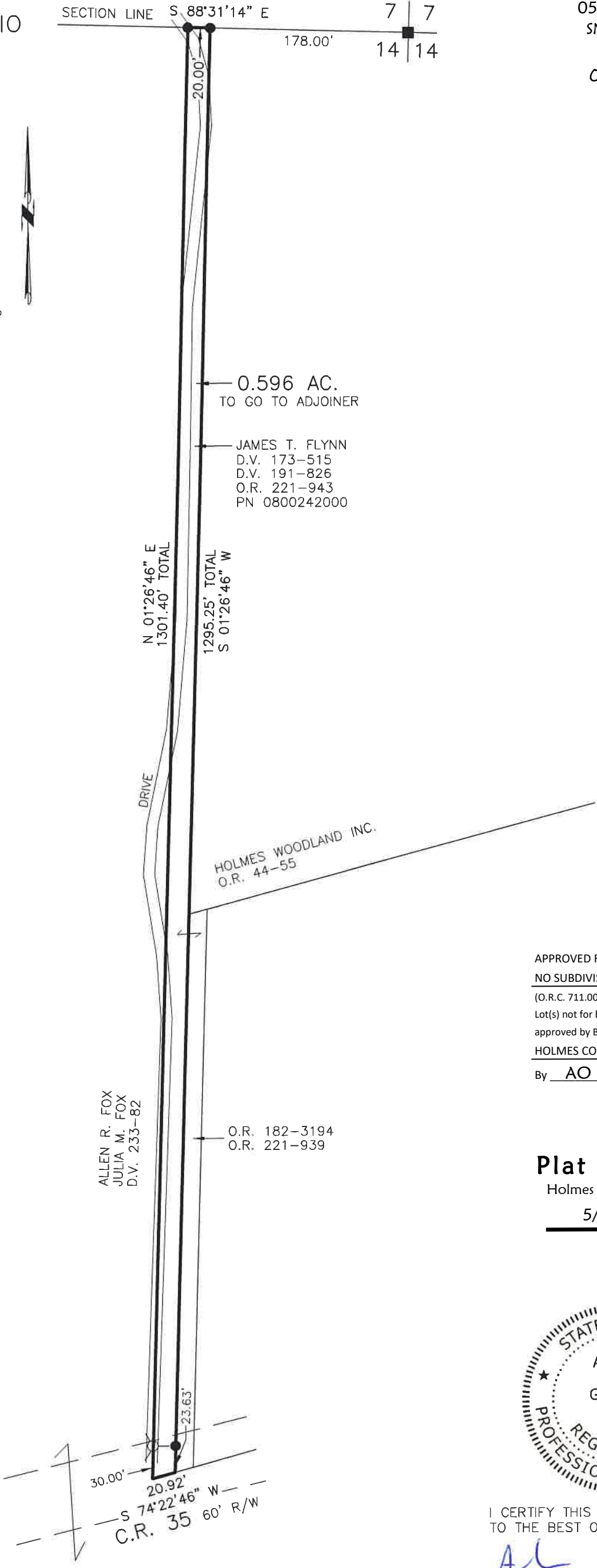
- STONE FOUND
- 5/8" REBAR FOUND  
UNLESS OTHERWISE NOTED
- MAG NAIL SET
- 5/8" REBAR SET WITH I.D. CAP  
I.D. CAP MARKED "BAKER  
SURVEYING LLC"

REFERENCES

- DEED VOL. 233 PAGE 82
- O.R. VOL. 44 PAGE 55
- O.R. VOL. 221 PAGE 939
- O.R. VOL. 221 PAGE 943
- PLAT VOL. 11 PAGE 102
- PLAT VOL. 19 PAGE 483

BASIS OF BEARINGS FROM  
 OHIO STATE PLANE COORDINATE  
 SYSTEM, NORTH ZONE, N.A.D. 83

SECTION LINE S 88°31'14" E 178.00' 7 | 7  
 14 | 14



202100015595  
 B: 19 P: 4410  
 FILED FOR RECORD IN  
 HOLMES COUNTY, OH  
 ANITA HALL, COUNTY RECORDER  
 05/28/2021 11:12 AM  
 SMALL PLAT . 40.00  
 PAGES: 1  
 ORV 277 P 1752

APPROVED FOR TRANSFER ONLY  
 NO SUBDIVISION PLAT REQUIRED  
 (O.R.C. 711.001 & 711.131)  
 Lot(s) not for building unless  
 approved by Board of Health  
 HOLMES CO. PLANNING COMMISSION  
 By AO Date 5/6/2021




**Plat Approved**  
 Holmes County Map Office  
 5/6/2021 Rg



I CERTIFY THIS SURVEY TO BE CORRECT  
 TO THE BEST OF MY KNOWLEDGE.

*AL*  
 AARON L. GERBER P.S. 8379  
 DATE: APRIL 28, 2021  
 ALG  
 FILE NAME: WORK5\S-200-21\CNK

 BAKER SURVEYING, LLC  
 138 N. CLAY STREET  
 MILLERSBURG, OHIO 44654  
 PH. 330-674-4788  
 EMAIL: [bakersurveying@gmail.com](mailto:bakersurveying@gmail.com)