



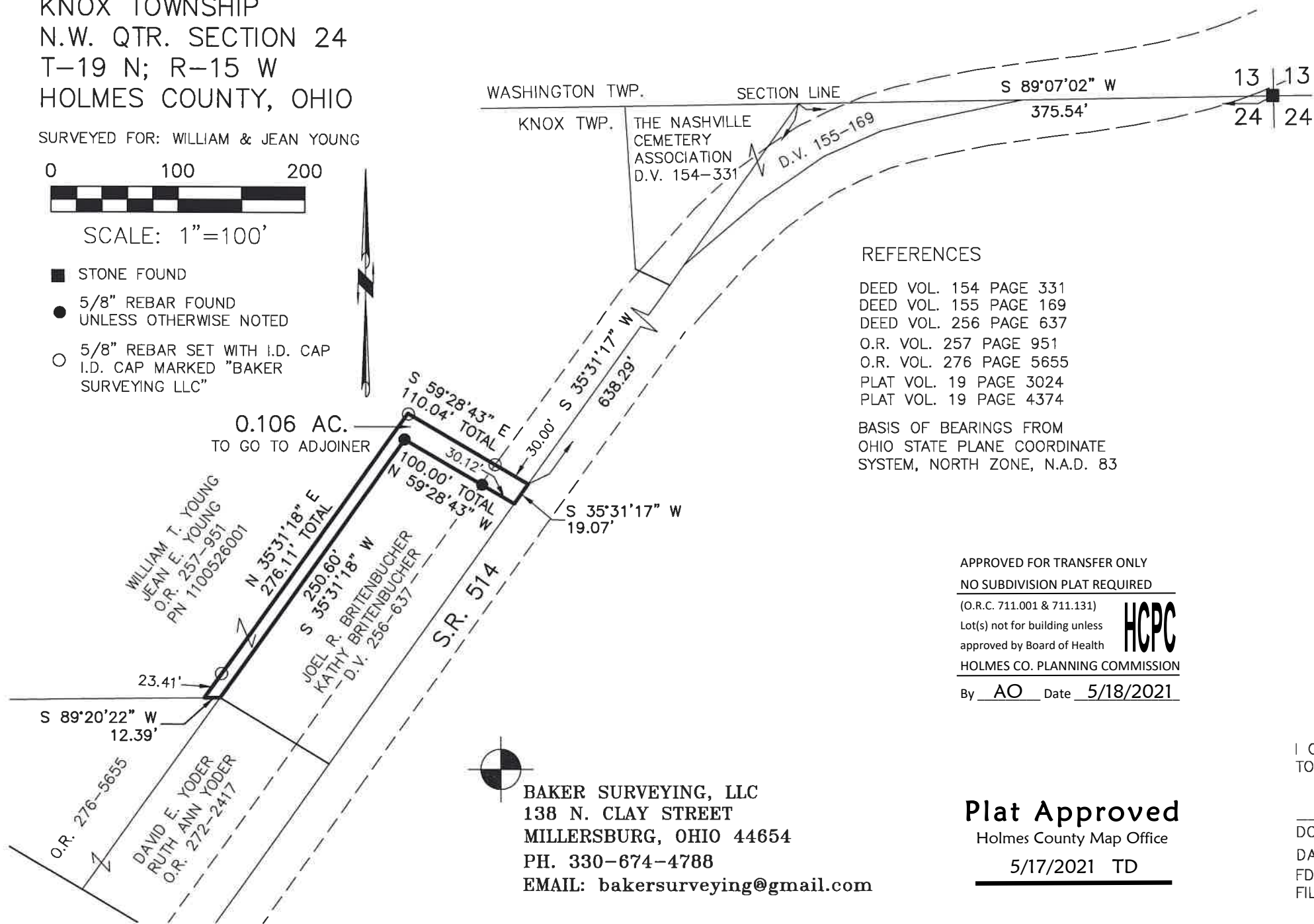
KNOX TOWNSHIP
 N.W. QTR. SECTION 24
 T-19 N; R-15 W
 HOLMES COUNTY, OHIO

SURVEYED FOR: WILLIAM & JEAN YOUNG



SCALE: 1"=100'

- STONE FOUND
- 5/8" REBAR FOUND
UNLESS OTHERWISE NOTED
- 5/8" REBAR SET WITH I.D. CAP
I.D. CAP MARKED "BAKER
SURVEYING LLC"



BAKER SURVEYING, LLC
 138 N. CLAY STREET
 MILLERSBURG, OHIO 44654
 PH. 330-674-4788
 EMAIL: bakersurveying@gmail.com

REFERENCES

- DEED VOL. 154 PAGE 331
- DEED VOL. 155 PAGE 169
- DEED VOL. 256 PAGE 637
- O.R. VOL. 257 PAGE 951
- O.R. VOL. 276 PAGE 5655
- PLAT VOL. 19 PAGE 3024
- PLAT VOL. 19 PAGE 4374

BASIS OF BEARINGS FROM
 OHIO STATE PLANE COORDINATE
 SYSTEM, NORTH ZONE, N.A.D. 83

APPROVED FOR TRANSFER ONLY
 NO SUBDIVISION PLAT REQUIRED
 (O.R.C. 711.001 & 711.131)
 Lot(s) not for building unless
 approved by Board of Health
 HOLMES CO. PLANNING COMMISSION
 By AO Date 5/18/2021



Plat Approved

Holmes County Map Office

5/17/2021 TD



I CERTIFY THIS SURVEY TO BE CORRECT
 TO THE BEST OF MY KNOWLEDGE.

Donald C. Baker

DONALD C. BAKER P.S. 6938

DATE: MAY 10, 2021

FDB\KES

FILE NAME: WORK6\S-244-21\CNK

202100015512
 B: 19 P: 4401
 FILED FOR RECORD IN
 HOLMES COUNTY, OH
 ANITA HALL, COUNTY RECORDER
 05/25/2021 02:03 PM
 SMALL PLAT . 40.00
 PAGES: 1
 ORV 277 P 1394