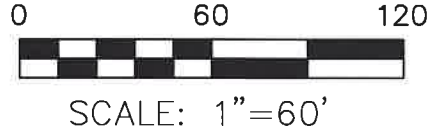
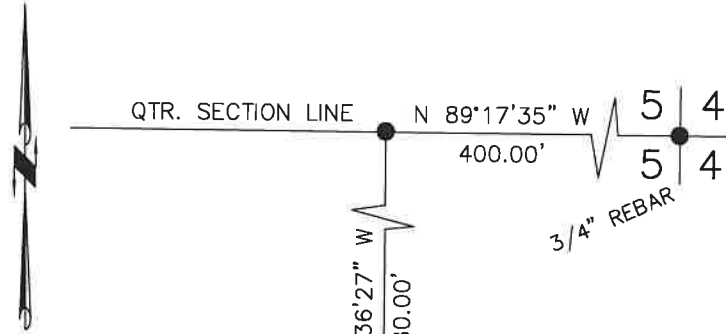


CLARK TOWNSHIP
 S.E. QTR. SECTION 5
 T-8 N; R-5 W
 HOLMES COUNTY, OHIO

SURVEYED FOR: KEIM LUMBER



- 5/8" REBAR FOUND UNLESS OTHERWISE NOTED
- 5/8" REBAR SET WITH I.D. CAP I.D. CAP MARKED "BAKER SURVEYING LLC"



202100015125
 B: 19 P: 4381
 FILED FOR RECORD IN
 HOLMES COUNTY, OH
 ANITA HALL, COUNTY RECORDER
 05/05/2021 12:21 PM
 SMALL PLAT . 40.00
 PAGES: 1
 ORV 276 PG 6813

REFERENCES

- O.R. VOL. 31 PAGE 587
- O.R. VOL. 251 PAGE 1112
- O.R. VOL. 263 PAGE 6020
- PLAT VOL. 17 PAGE 198
- PLAT VOL. 17 PAGE 105

BASIS OF BEARINGS FROM
 OHIO STATE PLANE COORDINATE
 SYSTEM, NORTH ZONE, N.A.D. 83

Plat Approved
 Holmes County Map Office
3/29/2021 TD



I CERTIFY THIS SURVEY TO BE CORRECT
 TO THE BEST OF MY KNOWLEDGE.

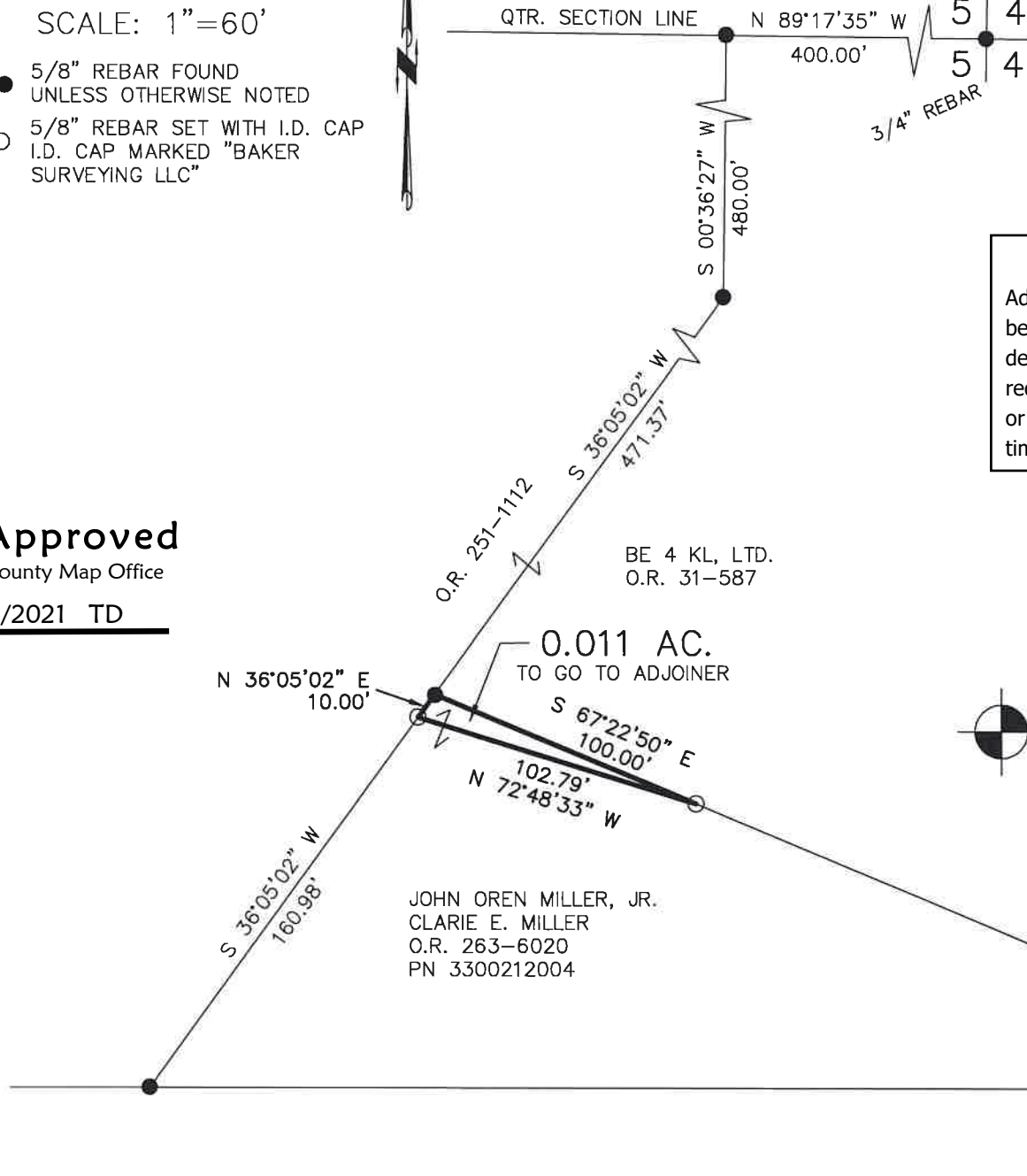
Donald C. Baker

DONALD C. BAKER P.S. 6938

DATE: MARCH 9, 2021

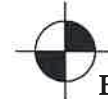
KES\VJD

FILE NAME: WORK6\S-125-21\CNK



Holmes County Planning Commission
 Additional approval for this and any adjacent properties must be requested and granted prior to any future transfers by deed. Recording of this document does not waive the requirements of local Health District, Subdivision Regulations, or other governing authorities which may be in effect at the time of any future deed transfer.

APPROVED FOR TRANSFER ONLY
 NO SUBDIVISION PLAT REQUIRED
 (O.R.C. 711.001 & 711.131)
 Lot(s) not for building unless approved by Board of Health
 HOLMES CO. PLANNING COMMISSION
 By TS Date 3/29/2021



BAKER SURVEYING, LLC
 138 N. CLAY STREET
 MILLERSBURG, OHIO 44654
 PH. 330-674-4788
 EMAIL: bakersurveying@gmail.com

JOHN OREN MILLER, JR.
 CLARIE E. MILLER
 O.R. 263-6020
 PN 3300212004