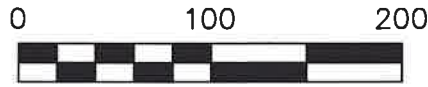


KNOX TOWNSHIP
S.E. QTR. SECTION 24
T-19 N; R-15 W
HOLMES COUNTY, OHIO

SURVEYED FOR: JOHN HARTMANN



SCALE: 1"=100'

- ▲ R.R. SPIKE FOUND
- 5/8" REBAR FOUND UNLESS OTHERWISE NOTED



202100014238
B: 19 P: 4330
FILED FOR RECORD IN
HOLMES COUNTY, OH
ANITA HALL, COUNTY RECORDER
03/22/2021 10:05 AM
SMALL PLAT . 40.00
PAGES: 1
ORV 276 PG 2161

APPROVED FOR TRANSFER ONLY
NO SUBDIVISION PLAT REQUIRED
(O.R.C. 711.001 & 711.131)
Lot(s) not for building unless
approved by Board of Health
HOLMES CO. PLANNING COMMISSION



By AO Date 3/22/2021



I CERTIFY THIS SURVEY TO BE CORRECT
TO THE BEST OF MY KNOWLEDGE.

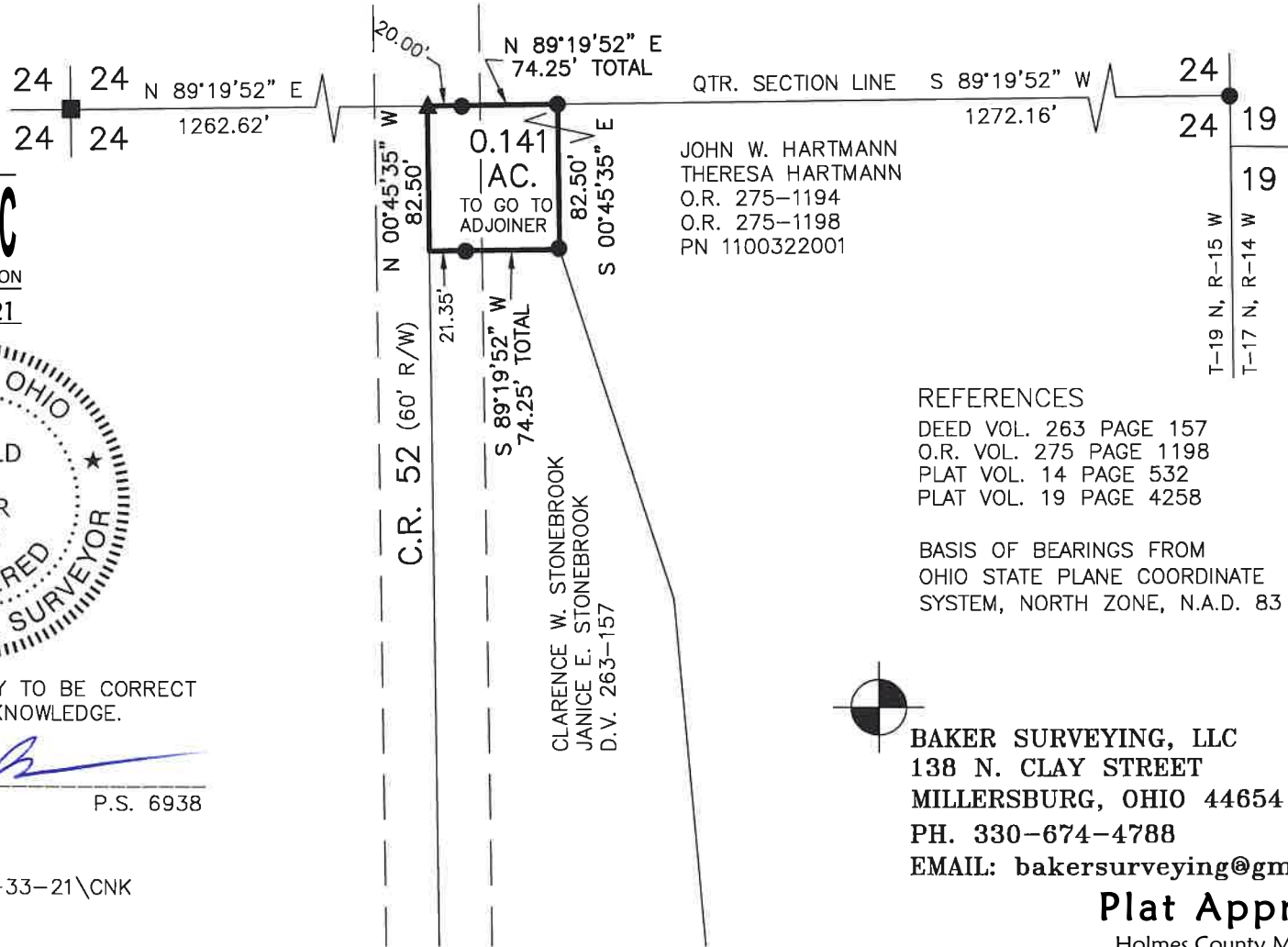
Donald C. Baker

DONALD C. BAKER P.S. 6938

DATE: JAN. 29, 2021

TAB\VJD

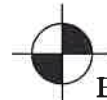
FILE NAME: WORK6\S-33-21\CNK



JOHN W. HARTMANN
THERESA HARTMANN
O.R. 275-1194
O.R. 275-1198
PN 1100322001

- REFERENCES
- DEED VOL. 263 PAGE 157
 - O.R. VOL. 275 PAGE 1198
 - PLAT VOL. 14 PAGE 532
 - PLAT VOL. 19 PAGE 4258

BASIS OF BEARINGS FROM
OHIO STATE PLANE COORDINATE
SYSTEM, NORTH ZONE, N.A.D. 83



BAKER SURVEYING, LLC
138 N. CLAY STREET
MILLERSBURG, OHIO 44654
PH. 330-674-4788
EMAIL: bakersurveying@gmail.com

Plat Approved
Holmes County Map Office
3/3/2021 TD