

Village of Millersburg
 Part of Out Lot 109
 Hardy Township
 T-9N, R-7W Sec. 12
 Holmes County, Ohio

SURVEYED FOR: Linda Campbell

202100013983
 B: 19 P: 4322
 FILED FOR RECORD IN
 HOLMES COUNTY, OH
 ANITA HALL, COUNTY RECORDER
 03/08/2021 12:34 PM
 SMALL PLAT . 40.00
 PAGES: 1

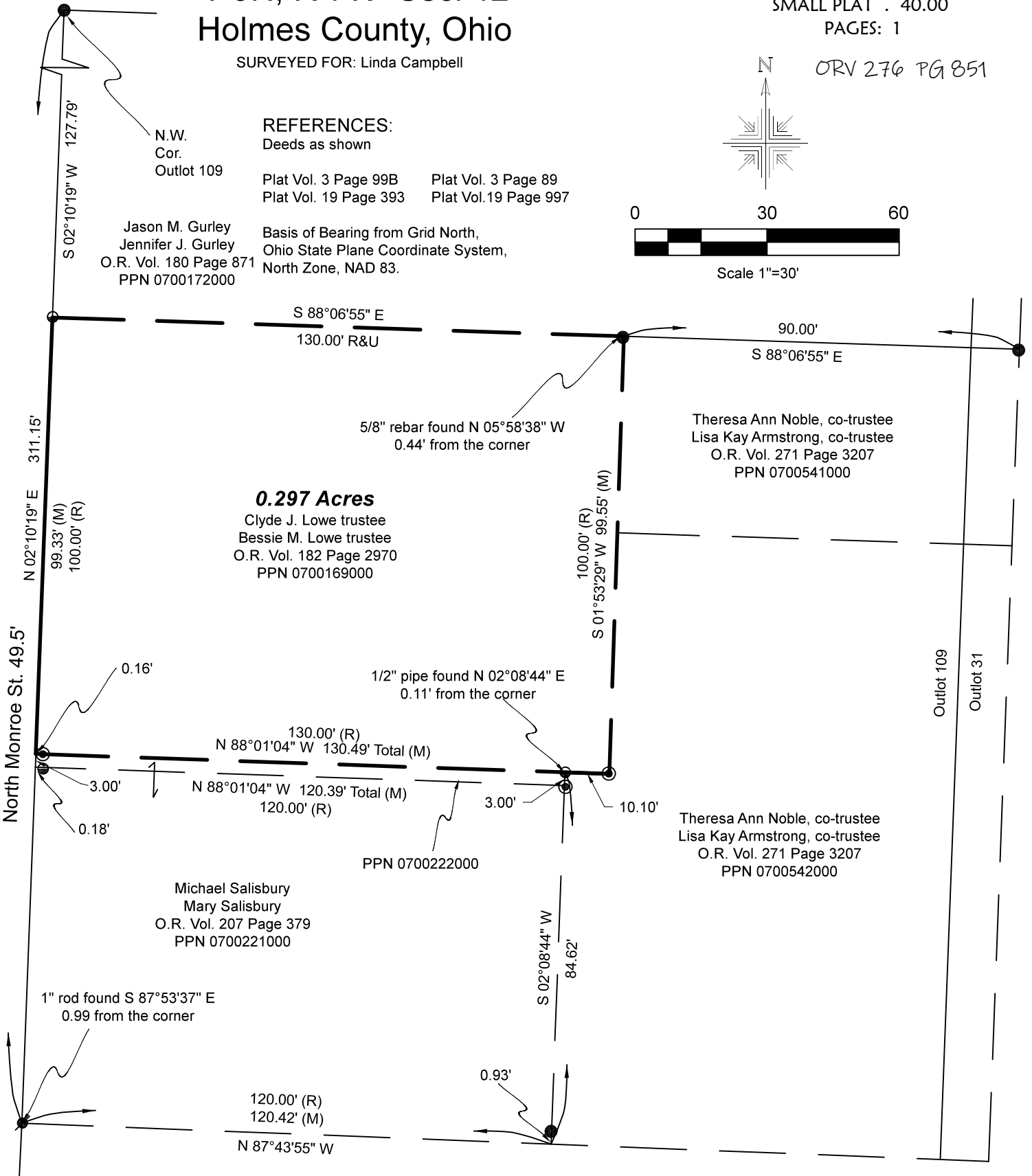
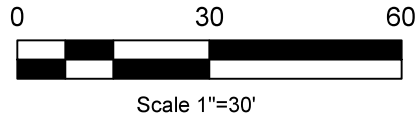

ORV 276 PG 851

REFERENCES:
 Deeds as shown

Plat Vol. 3 Page 99B Plat Vol. 3 Page 89
 Plat Vol. 19 Page 393 Plat Vol. 19 Page 997

Jason M. Gurley
 Jennifer J. Gurley
 O.R. Vol. 180 Page 871
 PPN 0700172000

Basis of Bearing from Grid North,
 Ohio State Plane Coordinate System,
 North Zone, NAD 83.



I certify this survey to be correct to the best of my knowledge.

Caleb Jerome Galbraith
 Caleb Jerome Galbraith P.S. 8703
 Date: Feb. 19, 2021
 Job ID: 5121-H17 M4
 Pioneer Surveying & Services, LLC.
 5434 Township Road 377
 Millersburg, Ohio 44654
 Phone: 330-231-0497
 Email: caleb@pioneersurveyingandservices.com

- 5/8" Rebar Found unless noted
- 1/2" Pipe Found
- ⊙ 3/4" Pipe Found
- 5/8" Capped Pin Found "Baker"
- Point

APPROVED FOR TRANSFER ONLY
 NO SUBDIVISION PLAT REQUIRED
 (O.R.C. 711.001 & 711.131)
 Lot(s) not for building unless approved by Board of Health
HCPC
 HOLMES CO. PLANNING COMMISSION
 By AO Date 3/2/2021



Plat Approved
 Holmes County Map Office
 3/2/2021 TD