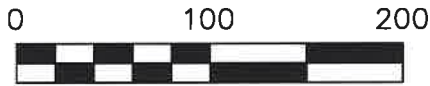


WALNUT CREEK TOWNSHIP
 N.W. QTR. SECTION 15
 T-9 N; R-4 W
 HOLMES COUNTY, OHIO

SURVEYED FOR: RAY YODER



SCALE: 1"=100'

- STONE FOUND
- 5/8" REBAR FOUND
UNLESS OTHERWISE NOTED
- 5/8" REBAR SET WITH I.D. CAP
I.D. CAP MARKED "BAKER 6938"

202100013612

B: 19 P: 4305

FILED FOR RECORD IN

HOLMES COUNTY, OH

ANITA HALL, COUNTY RECORDER

02/16/2021 03:18 PM

SMALL PLAT . 40.00

PAGES: 1

ORV 275 PG 6402

REFERENCES

DEED VOL. 278 PAGE 556

O.R. VOL. 173 PAGE 2732

O.R. VOL. 251 PAGE 6388

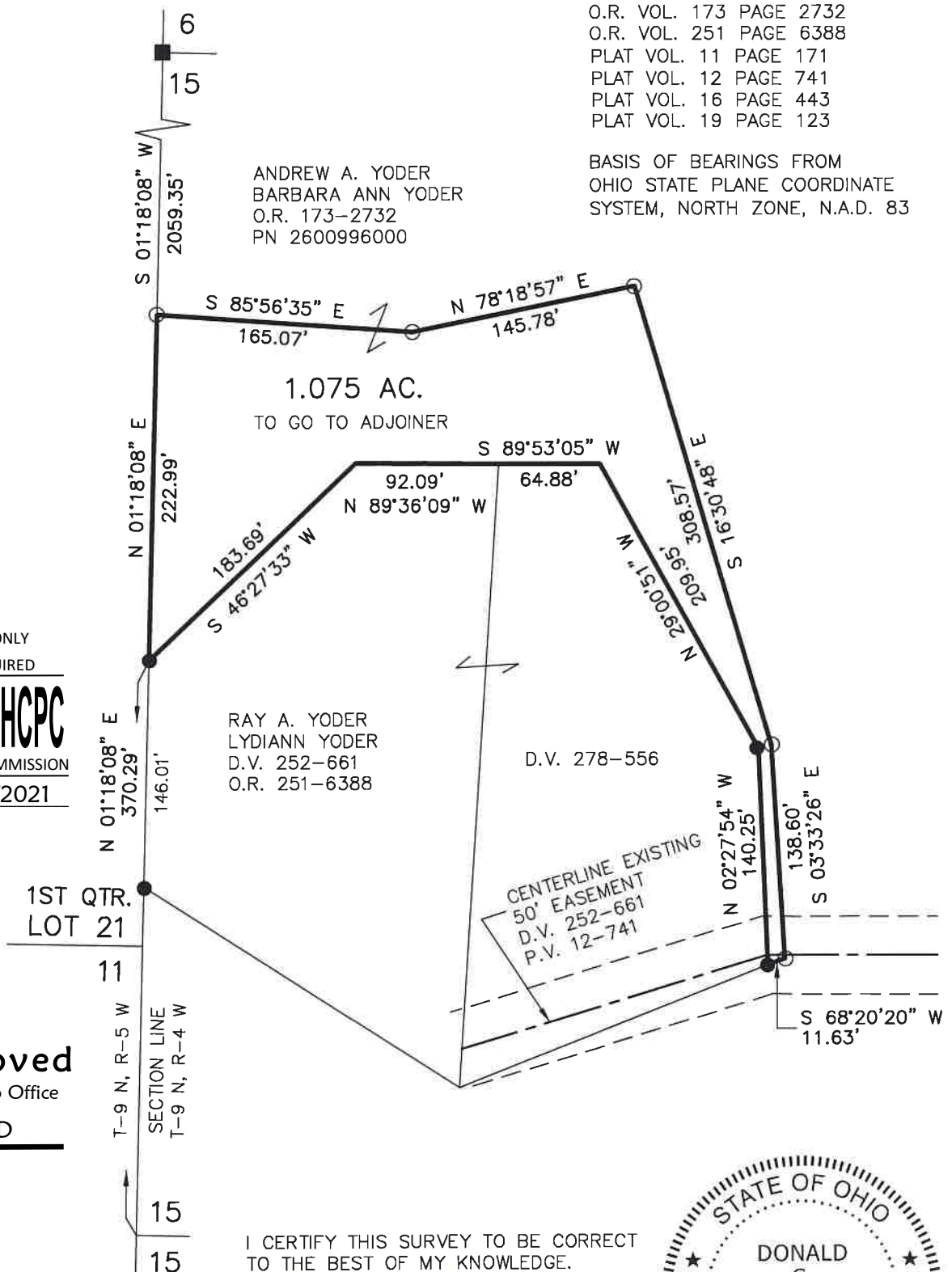
PLAT VOL. 11 PAGE 171

PLAT VOL. 12 PAGE 741

PLAT VOL. 16 PAGE 443

PLAT VOL. 19 PAGE 123

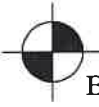
BASIS OF BEARINGS FROM
 OHIO STATE PLANE COORDINATE
 SYSTEM, NORTH ZONE, N.A.D. 83



APPROVED FOR TRANSFER ONLY
 NO SUBDIVISION PLAT REQUIRED
 (O.R.C. 711.001 & 711.131)
 Lot(s) not for building unless
 approved by Board of Health
 HOLMES CO. PLANNING COMMISSION
 By AO Date 2/2/2021



Plat Approved
 Holmes County Map Office
 2/1/2021 TD



BAKER SURVEYING, LLC
 138 N. CLAY STREET
 MILLERSBURG, OHIO 44654
 PH. 330-674-4788

EMAIL: bakersurveying@gmail.com

I CERTIFY THIS SURVEY TO BE CORRECT
 TO THE BEST OF MY KNOWLEDGE.

Donald C. Baker

DONALD C. BAKER P.S. 6938

DATE: DEC. 30, 2020

KES\GRB

FILE NAME: WORK6\S-678-20\CNK

