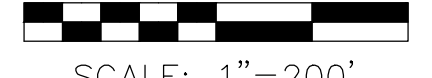


BERLIN TOWNSHIP
1ST QTR., LOT 9
T-9 N; R-6 W
HOLMES COUNTY, OHIO

SURVEYED FOR: DUANE MILLER

0 200 400



SCALE: 1"=200'

- ▲ R.R. SPIKE FOUND
- 5/8" REBAR FOUND UNLESS OTHERWISE NOTED
- △ R.R. SPIKE SET
- MAG NAIL SET
- 5/8" REBAR SET WITH I.D. CAP I.D. CAP MARKED "BAKER 6938"

REFERENCES


- O.R. VOL. 68 PAGE 567
- O.R. VOL. 199 PAGE 2255
- O.R. VOL. 248 PAGE 480
- O.R. VOL. 135 PAGE 33
- O.R. VOL. 150 PAGE 204
- PLAT VOL. 12 PAGE 162
- PLAT VOL. 16 PAGE 846
- PLAT VOL. 18 PAGE 498

BASIS OF BEARINGS ASSUMED

MASTER PLAT

THE PURPOSE OF THIS SURVEY

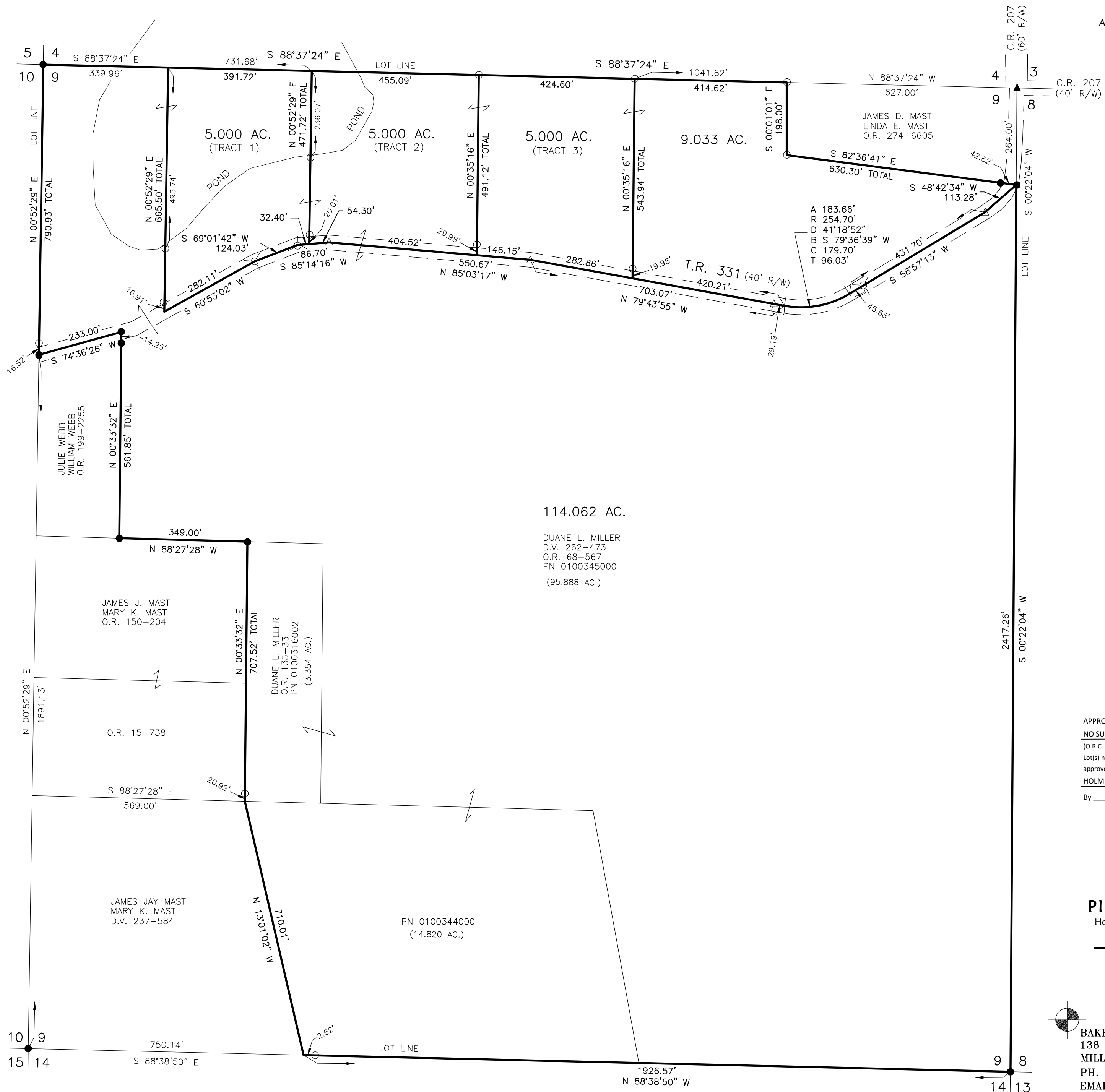
- ACTION 1) CONVEY 5.000 ACRE TRACT 1
- ACTION 2) CONVEY 5.000 ACRE TRACT 2
- ACTION 3) CONVEY 5.000 ACRE TRACT 3
- ACTION 4) CONVEY 9.033 ACRE SPLIT
- ACTION 5) CONVEY REMAINING 114.062 ACRES



I CERTIFY THIS SURVEY TO BE CORRECT TO THE BEST OF MY KNOWLEDGE.

Donald C. Baker
DONALD C. BAKER P.S. 6938

DATE: NOV. 5, 2020
TAB
FILE NAME: WORK5\S-561-20\CNK



202100013329
B: 19 P: 4289
FILED FOR RECORD IN
HOLMES COUNTY, OH
ANITA HALL, COUNTY RECORDER
02/02/2021 03:46 PM
PLAT MED . 43.20
PAGES: 1

ORV 275 P 5082
275 P 5080
275 P 5078
275 P 5068
275 P 5065

APPROVED FOR TRANSFER ONLY
NO SUBDIVISION PLAT REQUIRED
(O.R.C. 711.001 & 711.131)
Lot(s) not for building unless
approved by Board of Health
HOLMES CO. PLANNING COMMISSION
By AO Date 12/21/2020

Plat Approved
Holmes County Map Office
12/18/2020 Rg

BAKER SURVEYING, LLC
138 N. CLAY STREET
MILLERSBURG, OHIO 44654
PH. 330-674-4788
EMAIL: bakersurveying@gmail.com