

WALNUT CREEK TOWNSHIP  
 N.E. QTR. SECTION 22  
 T-9 N; R-5 W  
 HOLMES COUNTY, OHIO

SURVEYED FOR: ALLEN TROYER



SCALE: 1"=100'

- ▲ R.R. SPIKE FOUND
- 5/8" REBAR FOUND  
UNLESS OTHERWISE NOTED
- 5/8" REBAR SET WITH I.D. CAP  
I.D. CAP MARKED "BAKER 6938"

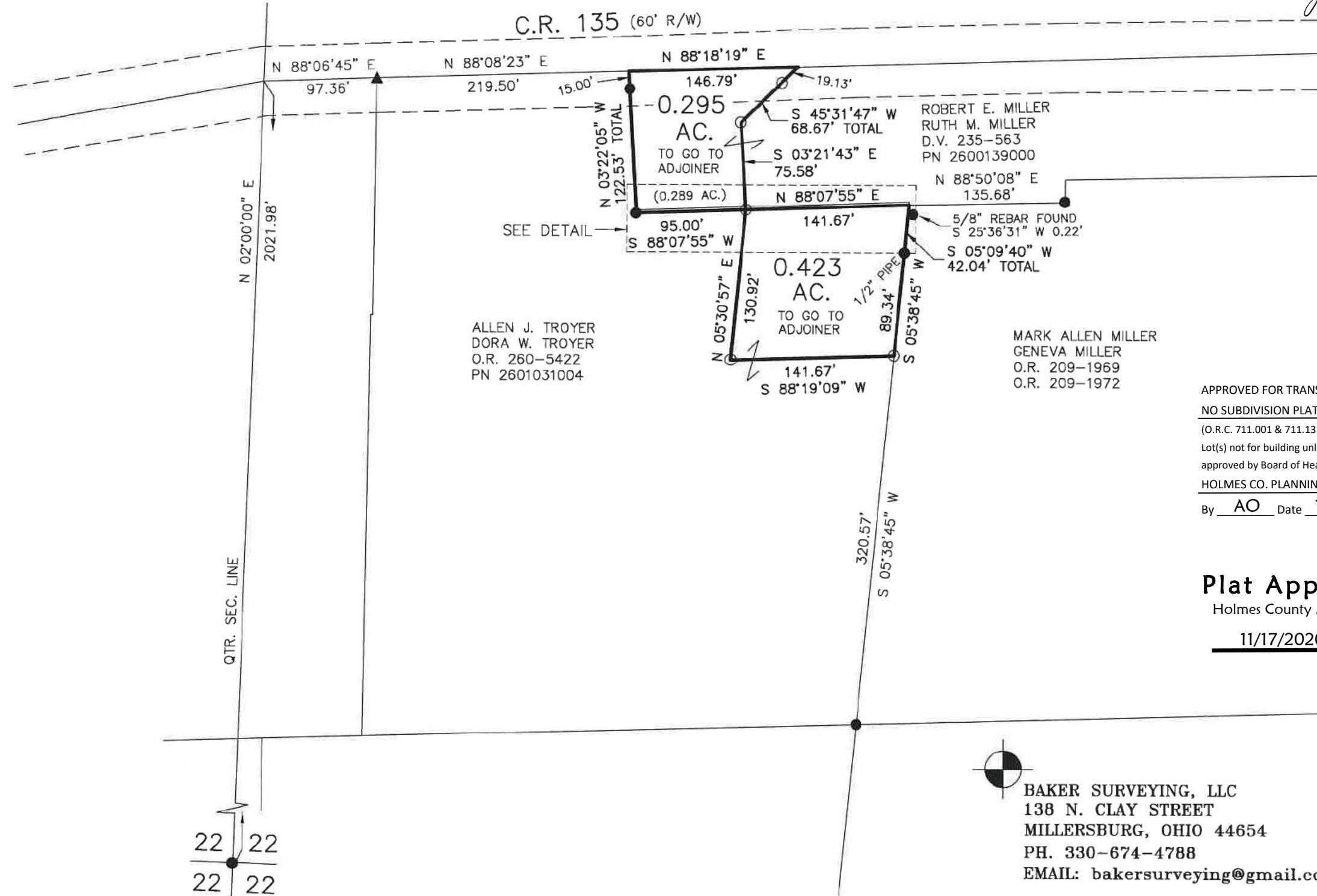
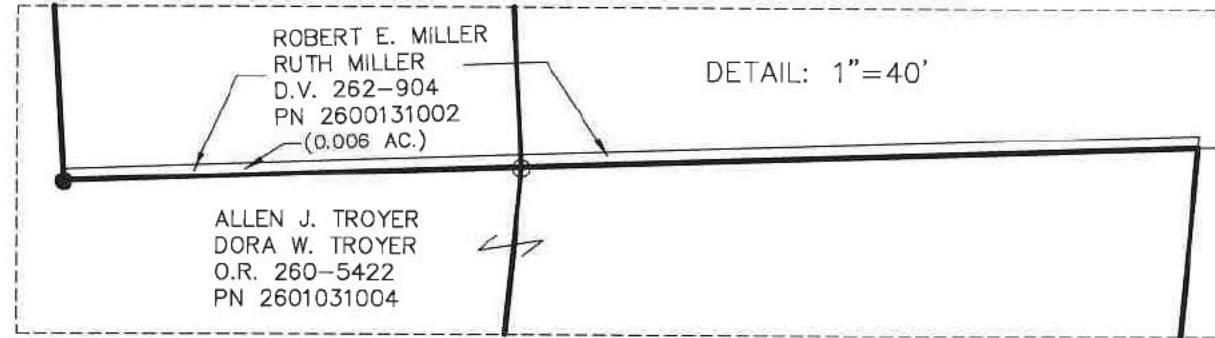
REFERENCES

DEED VOL. 235 PAGE 563  
 O.R. VOL. 260 PAGE 5422  
 O.R. VOL. 209 PAGE 1972  
 O.R. VOL. 148 PAGE 385  
 PLAT VOL. 19 PAGE 3242  
 PLAT VOL. 18 PAGE 667  
 BASIS OF BEARINGS FROM  
 PLAT VOL. 19 PAGE 3242



I CERTIFY THIS SURVEY TO BE CORRECT  
 TO THE BEST OF MY KNOWLEDGE.

*Donald C. Baker*  
 DONALD C. BAKER P.S. 6938  
 DATE: SEPT. 29, 2020  
 FDB\TAB  
 FILE NAME: WORK6\S-458-20\CNK



202000012673

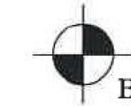
B: 19 P: 4262  
 FILED FOR RECORD IN  
 HOLMES COUNTY, OH  
 ANITA HALL, COUNTY RECORDER  
 12/29/2020 11:48 AM  
 SMALL PLAT . 40.00  
 PAGES: 1

*ORV 287 Pg 1522*  
*ORV 287 Pg 1524*

APPROVED FOR TRANSFER ONLY  
 NO SUBDIVISION PLAT REQUIRED  
 (O.R.C. 711.001 & 711.131)  
 Lot(s) not for building unless  
 approved by Board of Health  
 HOLMES CO. PLANNING COMMISSION  
 By AO Date 11/17/2020



**Plat Approved**  
 Holmes County Map Office  
11/17/2020 TD



BAKER SURVEYING, LLC  
 138 N. CLAY STREET  
 MILLERSBURG, OHIO 44654  
 PH. 330-674-4788  
 EMAIL: bakersurveying@gmail.com