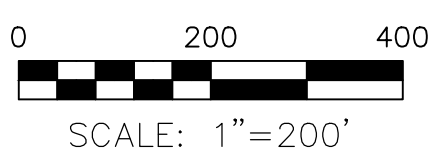


PAINT TOWNSHIP  
 FRACTIONAL SECTION 3  
 T-14 N; R-11 W  
 2ND QTR., LOT 3  
 3RD QTR., LOT 40  
 T-10 N; R-4 W  
 HOLMES COUNTY, OHIO

SURVEYED FOR: KAUFMAN REALTY



- 5/8" REBAR FOUND UNLESS OTHERWISE NOTED
- MAG NAIL SET
- △ R.R. SPIKE SET
- 5/8" REBAR SET WITH I.D. CAP I.D. CAP MARKED "BAKER SURVEYING LLC"

REFERENCES


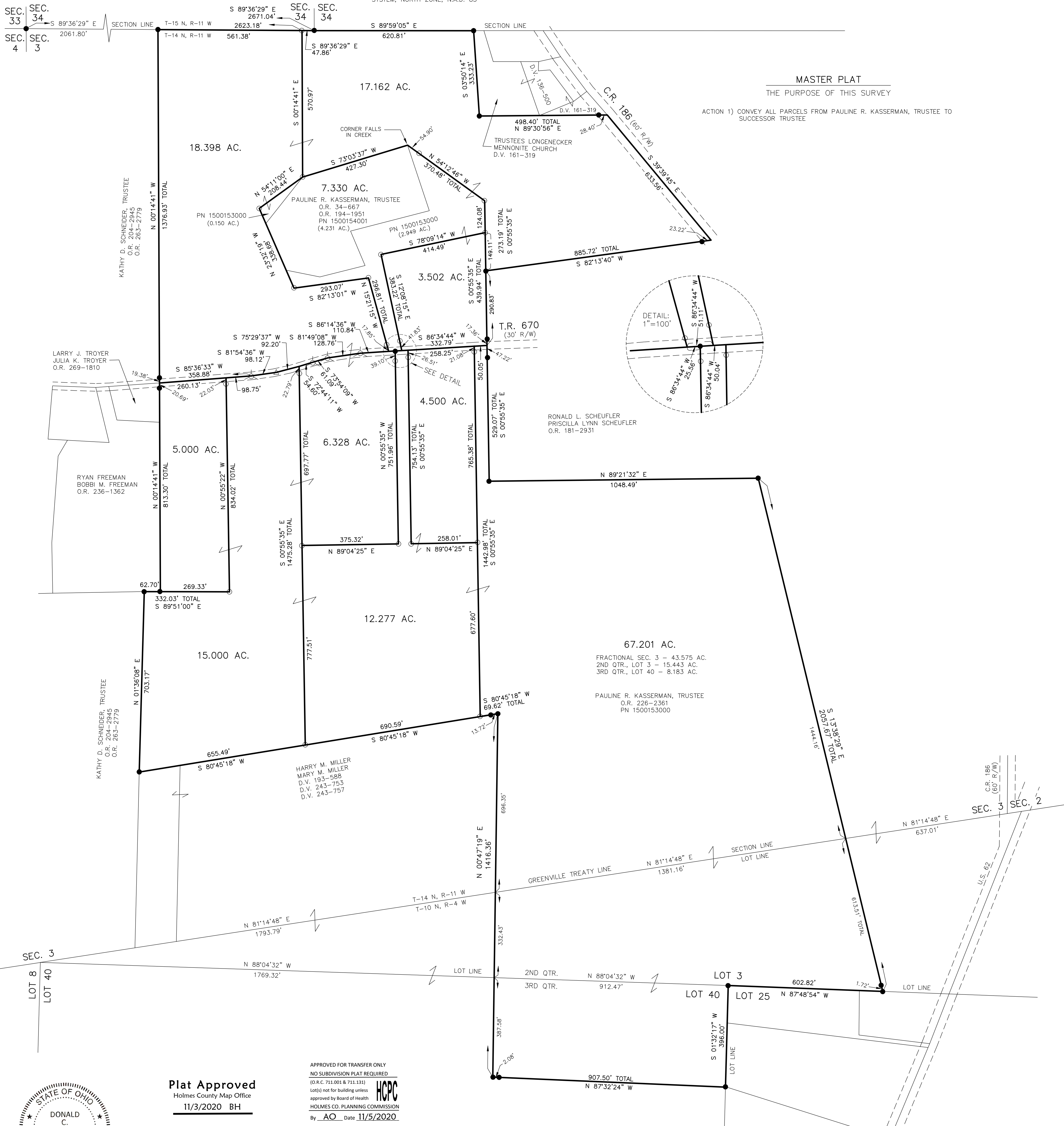
- DEED VOL. 161 PAGE 319
- DEED VOL. 243 PAGE 757
- DEED VOL. 271 PAGE 218
- O.R. VOL. 226 PAGE 2361
- O.R. VOL. 194 PAGE 1651
- O.R. VOL. 263 PAGE 2779
- O.R. VOL. 181 PAGE 2931
- O.R. VOL. 236 PAGE 1362
- PLAT VOL. 19 PAGE 1852
- PLAT VOL. 17 PAGE 163
- PLAT VOL. 19 PAGE 1266
- PLAT VOL. 19 PAGE 2098

BASIS OF BEARINGS FROM OHIO STATE PLANE COORDINATE SYSTEM, NORTH ZONE, N.A.D. 83

p.19-4241

202000012343  
 8: 19 P: 4241  
 FILED FOR RECORD IN  
 HOLMES COUNTY, OH  
 ANITA WELLS, COUNTY RECORDER  
 12/10/2020 10:46 AM  
 PLAT NO. - 43-20  
 PAGE: 5

DRV 274 PG 7304



**Plat Approved**  
 Holmes County Map Office  
 11/3/2020 BH

APPROVED FOR TRANSFER ONLY  
 NO SUBDIVISION PLAT REQUIRED  
 (O.R.C. 711.001 & 711.131)  
 Lot(s) not for building unless approved by Board of Health  
 HOLMES CO. PLANNING COMMISSION  
 By AO Date 11/5/2020

I CERTIFY THIS SURVEY TO BE CORRECT TO THE BEST OF MY KNOWLEDGE.  
 DONALD C. BAKER P.S. 6938  
 DATE: OCT. 5, 2020  
 KES\VDJ  
 FILE NAME: WORK6\S-512-20\CNK

BAKER SURVEYING, LLC  
 138 N. CLAY STREET  
 MILLERSBURG, OHIO 44654  
 PH. 330-674-4788  
 EMAIL: bakersurveying@gmail.com