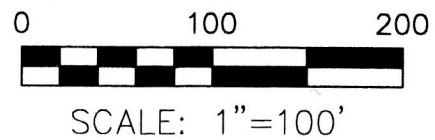


202000011187  
 B: 19 P: 4188  
 FILED FOR RECORD IN  
 HOLMES COUNTY, OH  
 ANITA HALL, COUNTY RECORDER  
 10/13/2020 03:03 PM  
 SMALL PLAT . 40.00  
 PAGES: 1

*Orv 274 Plat 77*

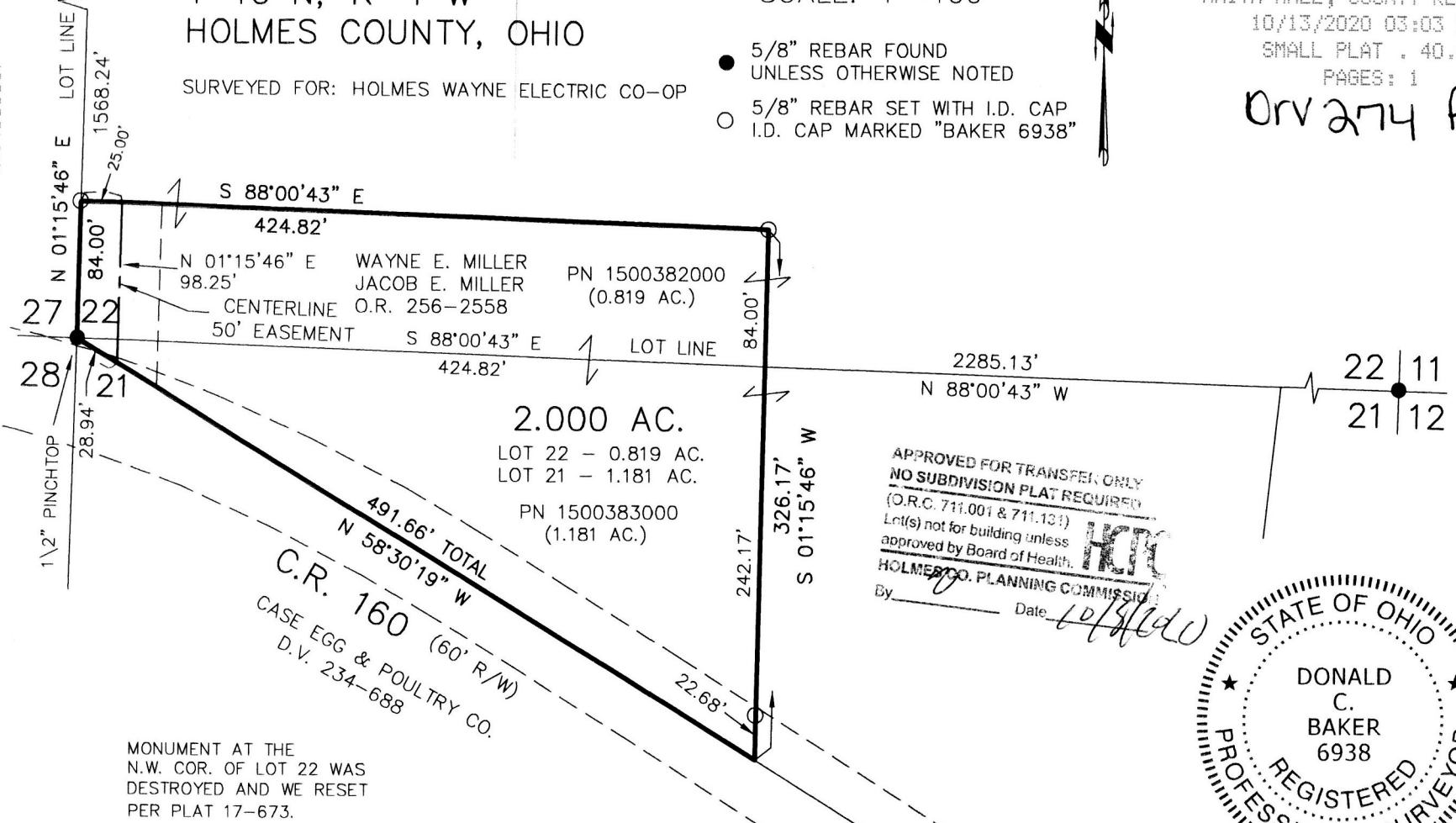


- 5/8" REBAR FOUND UNLESS OTHERWISE NOTED
- 5/8" REBAR SET WITH I.D. CAP I.D. CAP MARKED "BAKER 6938"




26 23  
 27 22  
 PAINT TOWNSHIP  
 3RD QTR., LOTS 21 & 22  
 T-10 N; R-4 W  
 HOLMES COUNTY, OHIO

SURVEYED FOR: HOLMES WAYNE ELECTRIC CO-OP

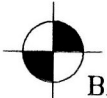



APPROVED FOR TRANSFER ONLY  
 NO SUBDIVISION PLAT REQUIRED  
 (O.R.C. 711.001 & 711.101)  
 Lot(s) not for building unless  
 approved by Board of Health.  
 HOLMES CO. PLANNING COMMISSION  
 By: *[Signature]* Date: *10/8/20*



PLAT APPROVED

*10/7/2020 TD*



**BAKER SURVEYING, LLC**  
 138 N. CLAY STREET  
 MILLERSBURG, OHIO 44654  
 PH. 330-674-4788  
 EMAIL: [bakersurveying@gmail.com](mailto:bakersurveying@gmail.com)

REFERENCES  
 DEED VOL. 234 PAGE 688  
 O.R. VOL. 256 PAGE 2558  
 PLAT VOL. 17 PAGE 673  
 PLAT VOL. 7 PAGE 366  
 BASIS OF BEARINGS FROM  
 OHIO STATE PLANE COORDINATE  
 SYSTEM, NORTH ZONE, N.A.D. 83

I CERTIFY THIS SURVEY TO BE CORRECT  
 TO THE BEST OF MY KNOWLEDGE.  
*[Signature]*  
 DONALD C. BAKER P.S. 6938  
 DATE: JULY 23, 2020  
 KES\GRB  
 FILE NAME: WORK6\S-369-20\CNK