


CLARK TOWNSHIP
 N.W. & S.W. QTRS. SECTION 11
 T-8 N; R-5 W
 HOLMES COUNTY, OHIO

SURVEYED FOR: SAM YODER

APPROVED FOR TRANSFER ONLY
 NO SUBDIVISION PLAT REQUIRED
 (O.R.C. 711.001 & 711.131)
 Lot(s) not for building unless
 approved by Board of Health **HCPC**
 HOLMES CO. PLANNING COMMISSION
 By AO Date 6/9/2020

202000009623
 B: 19 P: 4122
 FILED FOR RECORD IN
 HOLMES COUNTY, OH
 ANITA HALL, COUNTY RECORDER
 07/24/2020 10:16 AM
 SMALL PLAT . 40.00
 PAGES: 1
 ORV 273 PG 553



SCALE: 1"=100'

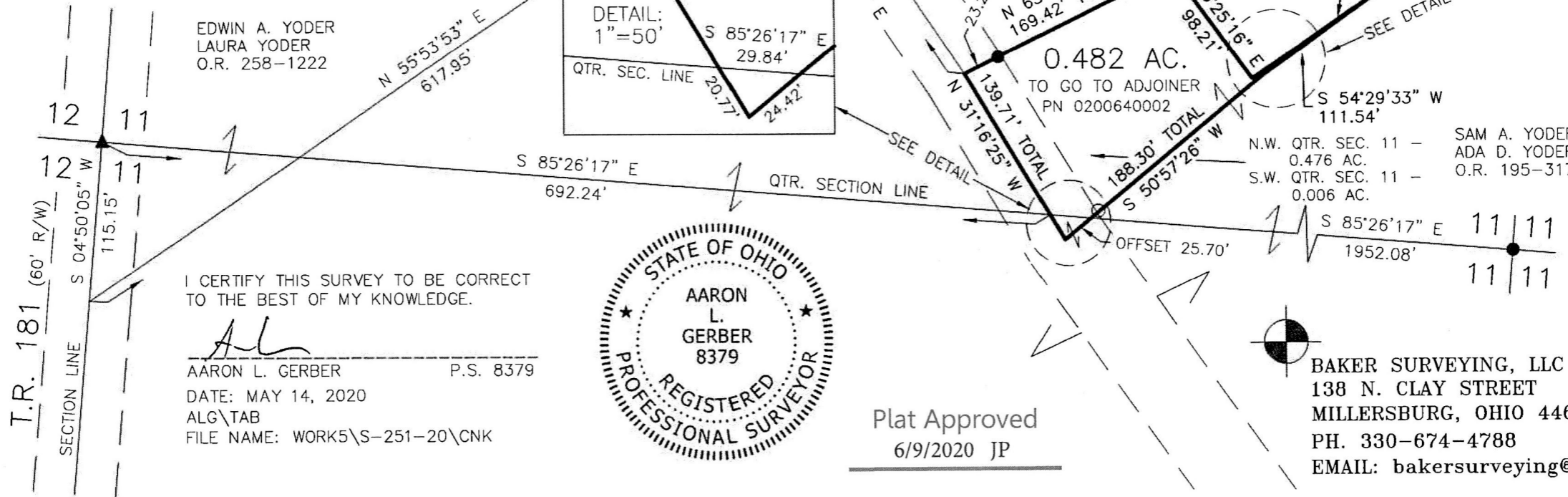
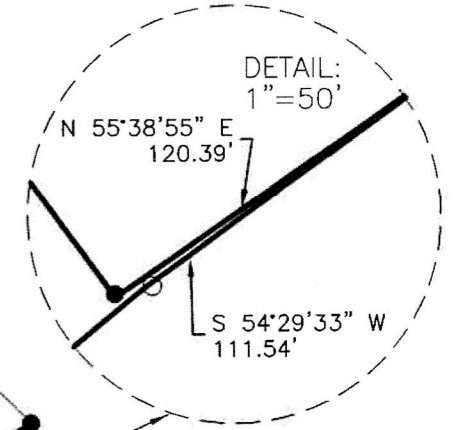
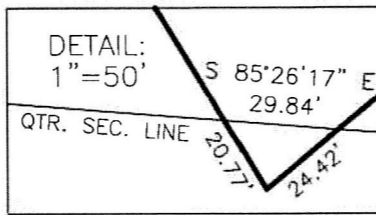
- ▲ R.R. SPIKE FOUND
- 5/8" REBAR FOUND
UNLESS OTHERWISE NOTED
- 5/8" REBAR SET WITH I.D. CAP
I.D. CAP MARKED "BAKER
SURVEYING LLC"

REFERENCES

DEED VOL. 255 PAGE 609
 O.R. VOL. 195 PAGE 3179
 O.R. VOL. 258 PAGE 1222
 PLAT VOL. 19 PAGE 980
 PLAT VOL. 12 PAGE 870
 BASIS OF BEARINGS FROM
 PLAT VOL. 19 PAGE 980

EDWIN A. YODER
 LAURA YODER
 O.R. 258-1222

ESTA A. YODER
 VERNA A. YODER
 D.V. 254-591
 D.V. 255-609

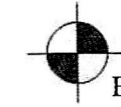


I CERTIFY THIS SURVEY TO BE CORRECT
 TO THE BEST OF MY KNOWLEDGE.

AL
 AARON L. GERBER P.S. 8379
 DATE: MAY 14, 2020
 ALG\TAB
 FILE NAME: WORK5\S-251-20\CNK



Plat Approved
 6/9/2020 JP



BAKER SURVEYING, LLC
 138 N. CLAY STREET
 MILLERSBURG, OHIO 44654
 PH. 330-674-4788
 EMAIL: bakersurveying@gmail.com