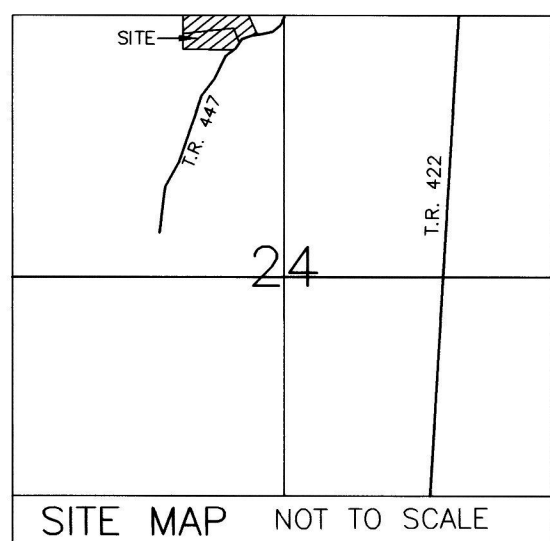


BLACKHAWK SUBDIVISION NO. 1 REPLAT NO. 2

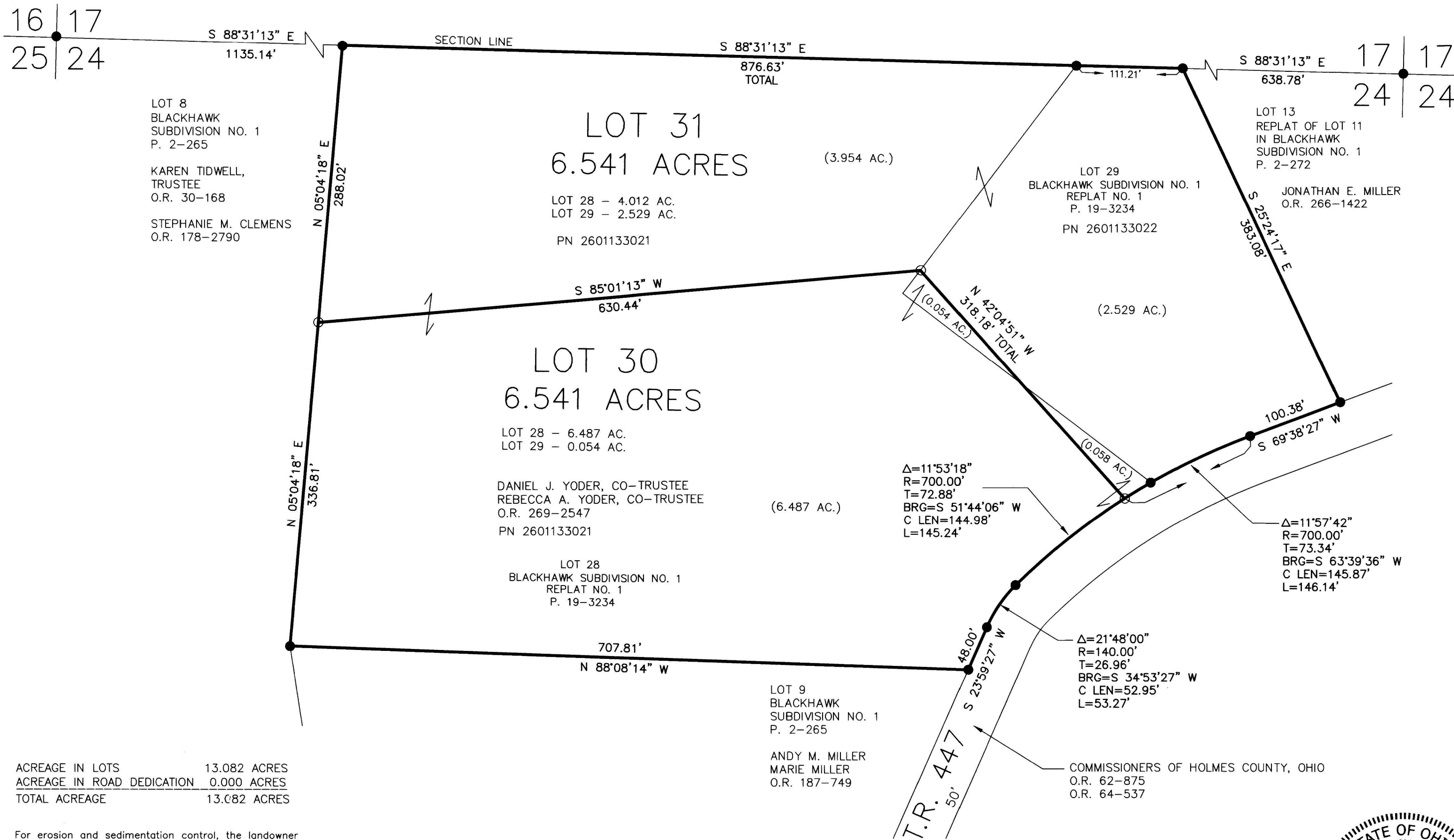
REPLAT OF BLACKHAWK SUBDIVISION NO. 1 REPLAT NO. 1 (P. 19-3234) LOTS 28 AND 29 (FINAL)



AGENT:
DUANE BEACHY
4930 C.R. 172
SUGARCREEK, OH 44681
PHONE: 330-275-5156

REFERENCES
O.R. VOL. 269 PAGE 2547
PLAT VOL. 2 PAGE 265
PLAT VOL. 2 PAGE 272
PLAT VOL. 19 PAGE 3234
BASIS OF BEARINGS FROM
OHIO STATE PLANE COORDINATE
SYSTEM, NORTH ZONE, N.A.D. 83

RECORDED IN
HOLMES COUNTY, OH
PLAT VOL. 2 PAGE 272
DATE: JUN 29 2020



ACREAGE IN LOTS 13.082 ACRES
ACREAGE IN ROAD DEDICATION 0.000 ACRES
TOTAL ACREAGE 13.082 ACRES

For erosion and sedimentation control, the landowner will follow the Rainwater and Land Development, Ohio's Standards for Stormwater Management and Urban Street Protection. A copy of the Rainwater and Land Development, Ohio's Standards is available at the Holmes Soil and Water Conservation District Office: 62 W. Clinton Street Millersburg, Ohio 44654

State regulated permits and plans may be required by the Ohio Environmental Protection Agency to address stormwater and sedimentation issues.

THESE LOTS ARE FOR RESIDENTIAL PURPOSES ONLY.
NO FURTHER SPLITS WILL BE PERMITTED WITHOUT REPLATTING SAID LOTS.
NOTE: BUILDING SETBACK LINES ARE 15' OFF SIDE AND REAR LINES AND 30' OFF ROAD RIGHT OF WAY

ANDY M. MILLER
MARIE MILLER
O.R. 187-749

COMMISSIONERS OF HOLMES COUNTY, OHIO
O.R. 62-875
O.R. 64-537

NOTE: SIGN IN PERMANENT BLACK INK

CERTIFICATE OF OWNERSHIP AND DEDICATION
We certify that we are the owners of the property shown and described hereon and that we hereby adopt this plan of subdivision with our free consent and establish the minimum building restriction lines.
DANIEL J. YODER, PURSUANT TO ELECTRONIC SIGNATURE VERIFICATION BY HOLMES COUNTY PLANNING COMMISSION ON JUNE 29, 2020.

DANIEL J. YODER, CO-TRUSTEE DATE
REBECCA A. YODER, PURSUANT TO ELECTRONIC SIGNATURE VERIFICATION BY HOLMES COUNTY PLANNING COMMISSION ON JUNE 29, 2020.
REBECCA A. YODER, CO-TRUSTEE DATE

CERTIFICATE OF APPROVAL OF WATER SUPPLY AND SEWAGE TREATMENT SYSTEMS
I hereby certify that the subdivision plat entitled BLACKHAWK SUBDIVISION NO. 1 REPLAT NO. 2 meets the requirements of the Board of Health for water supply and sewage treatment and is hereby approved for recording. The issuance of permits to install a private water system and on-site sewage treatment system of any lot is dependent on a site specific evaluation prior to the start of any construction.

Michael E. Herr 7/16/2020
Health Commissioner DATE

CERTIFICATE OF APPROVAL BY THE HOLMES SOIL AND WATER CONSERVATION DISTRICT
I hereby certify that I have approved the subdivision plat and/or agreements or provisions for sedimentation and erosion control as stated or shown hereon.

[Signature] 7/16/2020
Holmes Soil and Water Conservation District DATE

CERTIFICATE OF APPROVAL BY THE COUNTY COMMISSIONERS
I hereby certify that the County Commissioners have approved the subdivision plat as shown hereon.

Chairman, County Commissioners DATE


CERTIFICATE OF APPROVAL OF PLAT
I hereby certify that I have approved the plat shown hereon.
Michael J. P.S. 7/16/2020
County Engineer DATE

CERTIFICATE OF APPROVAL FOR RECORDING
I hereby certify that the subdivision plat shown hereon has been found to comply with the subdivision regulations for Holmes County, Ohio, with the exception of such variances, if any, as prenoted in the minutes of the Holmes County Planning Commission and that it has been approved for recording in the office of the County Recorder.

Arnold Oliver 7/16/2020
Holmes County Planning Commission DATE

CERTIFICATE OF ACCURACY
I hereby certify that the plan shown and described hereon is a true and correct survey to the accuracy required by the Holmes County Planning Commission and that the monuments have been placed as shown hereon.

A.L.G. JUNE 22, 2020
Aaron L. Gerber P.S. 8379 DATE



BAKER SURVEYING, LLC
138 N. CLAY STREET
MILLERSBURG, OHIO 44654
PH. 330-674-4788
EMAIL: bakersurveying@gmail.com

WALNUT CREEK TOWNSHIP
N.W. QTR. SECTION 24
T-9 N; R-4 W
HOLMES COUNTY, OHIO



SCALE: 1"=100'
DATE: MAY 18, 2020 KES WORK6\S-252-20\MLD

● 5/8" REBAR FOUND UNLESS OTHERWISE NOTED
○ 5/8" REBAR SET WITH I.D. CAP I.D. CAP MARKED "BAKER SURVEYING LLC"

TRANSFER NOT NECESSARY

DATE 7-22-20
AUDITOR *[Signature]*