


ORV 272 page 7375

SALT CREEK TOWNSHIP
S.E. QTR. SECTION 28
T-15 N; R-12 W
HOLMES COUNTY, OHIO

SURVEYED FOR: WILLIAM H. MILLER




SCALE: 1"=200'

- 5/8" REBAR FOUND UNLESS OTHERWISE NOTED
- 5/8" REBAR SET WITH I.D. CAP I.D. CAP MARKED "BAKER 6938"

REFERENCES

- O.R. VOL. 86 PAGE 497
- O.R. VOL. 247 PAGE 5131
- O.R. VOL. 247 PAGE 5133
- PLAT VOL. 19 PAGE 2411
- BEARINGS FROM PLAT VOL. 19 PAGE 2411



I CERTIFY THIS SURVEY TO BE CORRECT TO THE BEST OF MY KNOWLEDGE.


Donald C. Baker

DONALD C. BAKER P.S. 6938

DATE: FEBRUARY 4, 2020

KES

FILE NAME: WORK6\S-62-20\MLD

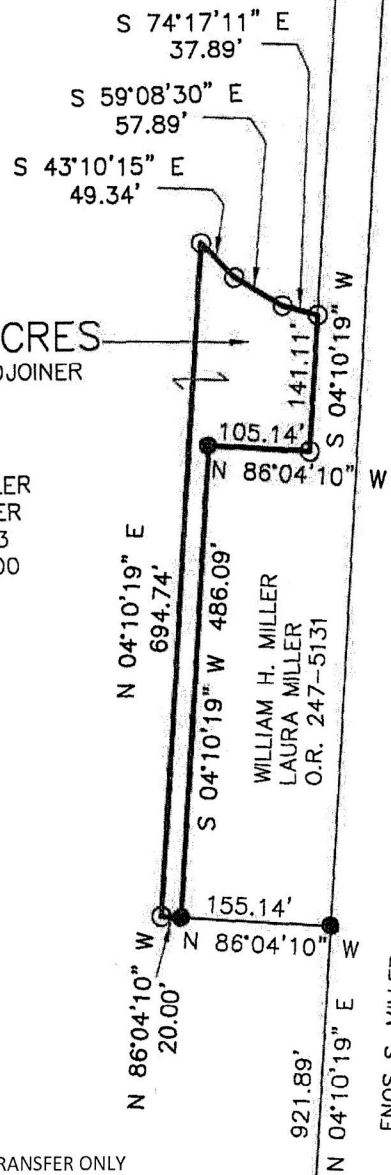


BAKER SURVEYING, LLC
138 N. CLAY STREET
MILLERSBURG, OHIO 44654
PH. 330-674-4788
EMAIL: bakersurveying@gmail.com

0.699 ACRES
TO GO TO ADJOINER

LEROY W. MILLER
KATIE D. MILLER
O.R. 247-5133
PN 2400317000

T.R. 607
33' R/W



WILLIAM H. MILLER
LAURA MILLER
O.R. 247-5131

ENOS S. MILLER
EMMA MILLER
D.V. 253-3
O.R. 86-493
O.R. 86-497

APPROVED FOR TRANSFER ONLY
NO SUBDIVISION PLAT REQUIRED

(O.R.C. 711.001 & 711.131)

Lot(s) not for building unless approved by Board of Health



HOLMES CO. PLANNING COMMISSION

By AO Date 6/19/2020

Plat Approved
6/18/2020 JP

