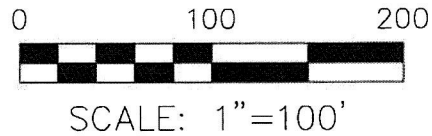


VILLAGE OF BENTON
 ABRAHAM MAST'S SUBDIVISION
 DEED VOL. 12 PAGE 323
 PART OF LOT 3

SALT CREEK TOWNSHIP
 4TH. QTR., LOT 19
 T-10 N; R-6 W
 HOLMES COUNTY, OHIO

SURVEYED FOR: CHAUNCEY MILLER



- STONE FOUND
- ▲ R.R. SPIKE FOUND
- 5/8" REBAR FOUND UNLESS OTHERWISE NOTED
- 5/8" REBAR SET WITH I.D. CAP I.D. CAP MARKED "BAKER SURVEYING LLC"

APPROVED FOR TRANSFER ONLY
 NO SUBDIVISION PLAT REQUIRED
 (O.R.C. 711.001 & 711.131)
 Lot(s) not for building unless
 approved by Board of Health
HCPC
 HOLMES CO. PLANNING COMMISSION
 By AO Date 6/9/2020

202000008750
 B: 19 P: 4084
 FILED FOR RECORD IN
 HOLMES COUNTY, OH
 ANITA HALL, COUNTY RECORDER
 06/09/2020 03:00 PM
 SMALL PLAT . 40.00
 PAGES: 1

ORV 272 Pg 3508

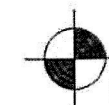
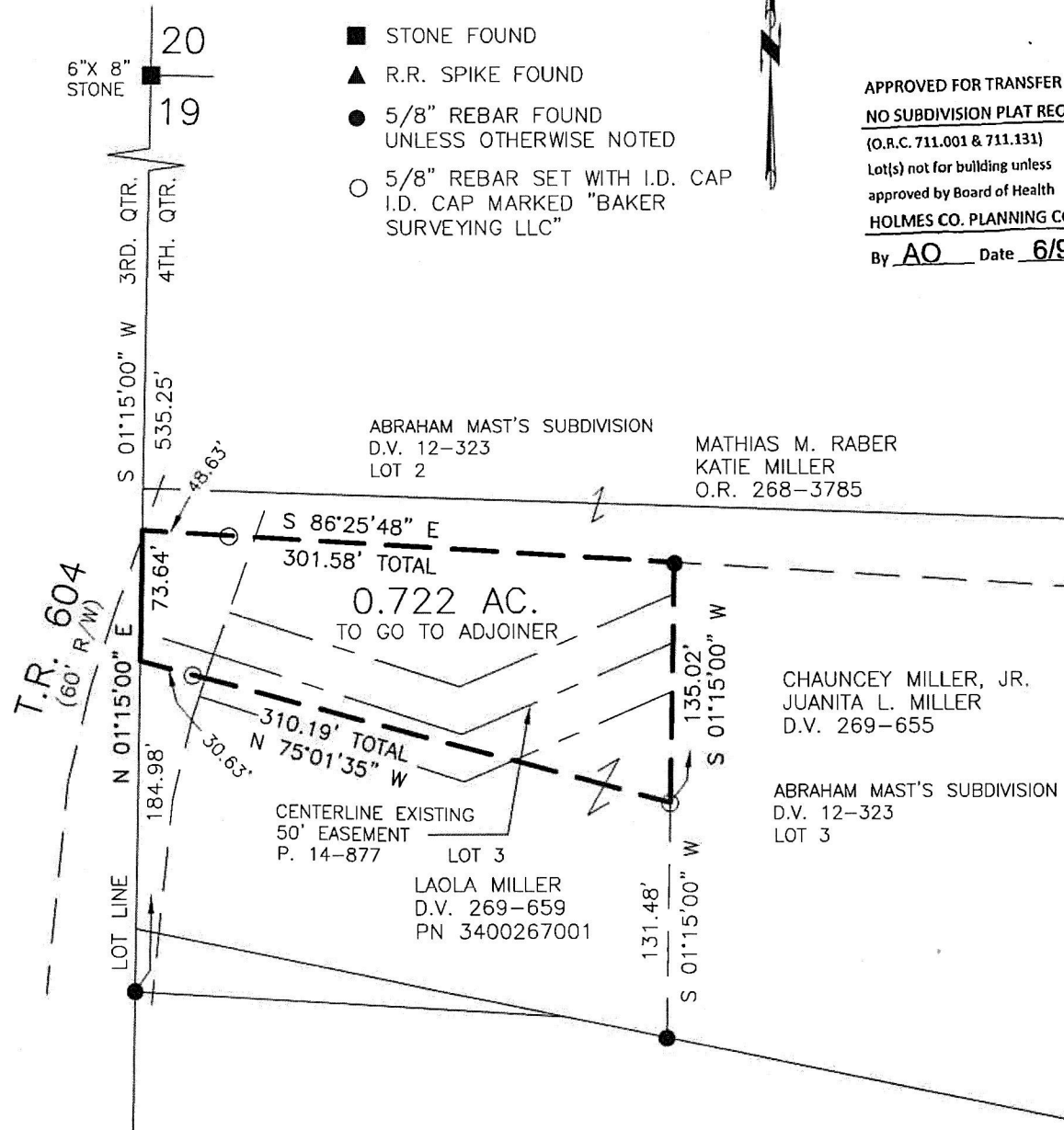
Plat Approved
6/8/2020 JP

- REFERENCES
- DEED VOL. 12 PAGE 323
 - DEED VOL. 269 PAGE 659
 - DEED VOL. 269 PAGE 655
 - O.R. VOL. 268 PAGE 3785
 - PLAT VOL. 14 PAGE 877
 - BASIS OF BEARINGS FROM
 PLAT VOL. 14 PAGE 877



I CERTIFY THIS SURVEY TO BE CORRECT
 TO THE BEST OF MY KNOWLEDGE.

Al
 AARON L. GERBER P.S. 8379
 DATE: MARCH 30, 2020
 ALG\TAB
 FILE NAME: WORK5\S-183-20\CNK



BAKER SURVEYING, LLC
 138 N. CLAY STREET
 MILLERSBURG, OHIO 44654
 PH. 330-674-4788
 EMAIL: bakersurveying@gmail.com