


0 100 200



SCALE: 1"=100'

- STONE FOUND
- ▲ R.R. SPIKE FOUND
- 5/8" REBAR FOUND UNLESS OTHERWISE NOTED
- 5/8" REBAR SET WITH I.D. CAP I.D. CAP MARKED "BAKER 6938"

REFERENCES

O.R. VOL. 177 PAGE 176
 O.R. VOL. 197 PAGE 3070
 PLAT VOL. 7 PAGE 101
 PLAT VOL. 8 PAGE 173

BEARINGS FROM OHIO STATE PLANE COORDINATE SYSTEM, NORTH ZONE, N.A.D. 83



I CERTIFY THIS SURVEY TO BE CORRECT TO THE BEST OF MY KNOWLEDGE.

Donald C. Baker

DONALD C. BAKER P.S. 6938

DATE: AUG. 15, 2019

FDB\VJD

FILE NAME: WORK6\S-444-19\MLD-CNK

WALNUT CREEK TOWNSHIP
 1ST. QTR., LOT 12
 T-9 N; R-5 W
 HOLMES COUNTY, OHIO

SURVEYED FOR: GARY YODER

202000007667
 B: 19 P: 4031
 FILED FOR RECORD IN
 HOLMES COUNTY, OH
 ANITA HALL, COUNTY RECORDER
 04/07/2020 11:17 AM
 SMALL PLAT . 40.00
 PAGES: 1
 ORV 271 PG 4698

ORIGINAL PLAT FILED WITH MAP OFFICE
 ANITA HALL, RECORDER

DAVID C. KAUFFMAN
 DOROTHY KAUFFMAN
 O.R. 177-176
 PN 2600998004

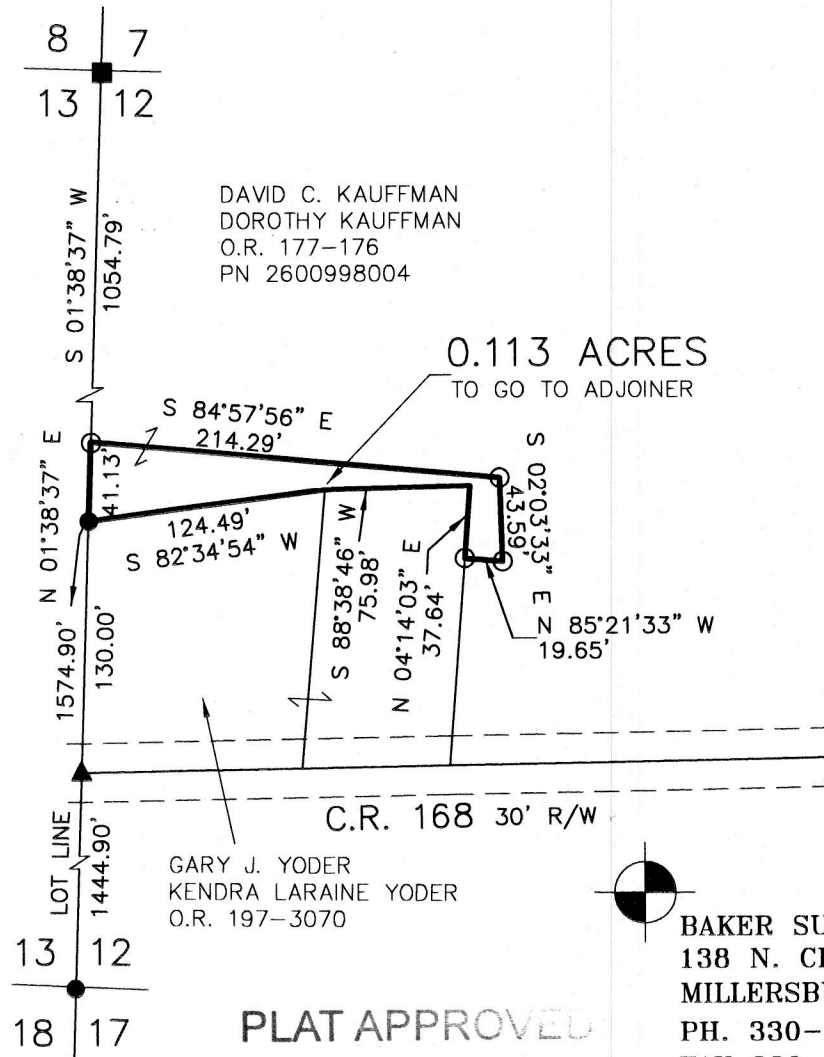
APPROVED FOR TRANSFER ONLY
 NO SUBDIVISION PLAT REQUIRED

(O.R.C. 711.001 & 711.131)

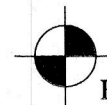
Lot(s) not for building unless approved by Board of Health.

HOLMES CO. PLANNING COMMISSION

By *[Signature]* Date 3/11/20



GARY J. YODER
 KENDRA LARAIN YODER
 O.R. 197-3070



BAKER SURVEYING, LLC
 138 N. CLAY STREET
 MILLERSBURG, OHIO 44654
 PH. 330-674-4788
 FAX 330-674-6027

PLAT APPROVED

3/9/2020 JP

