


WALNUT CREEK TOWNSHIP
 S.E. & S.W. QTRS. SECTION 17
 T-9 N; R-4 W
 HOLMES COUNTY, OHIO

SURVEYED FOR: JIM MILLER



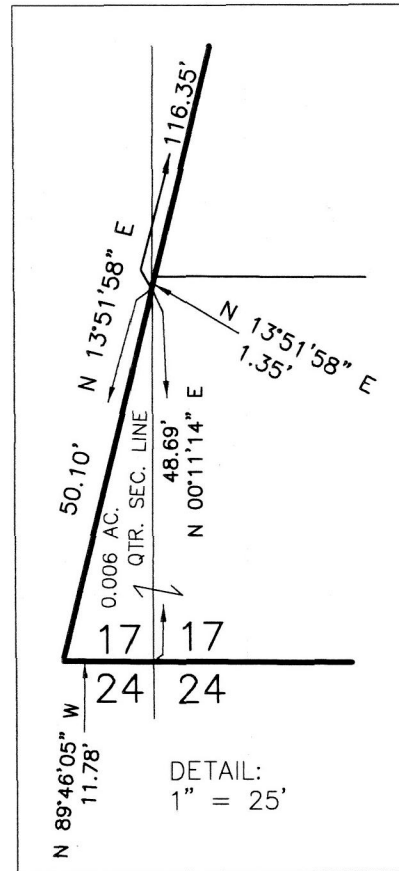
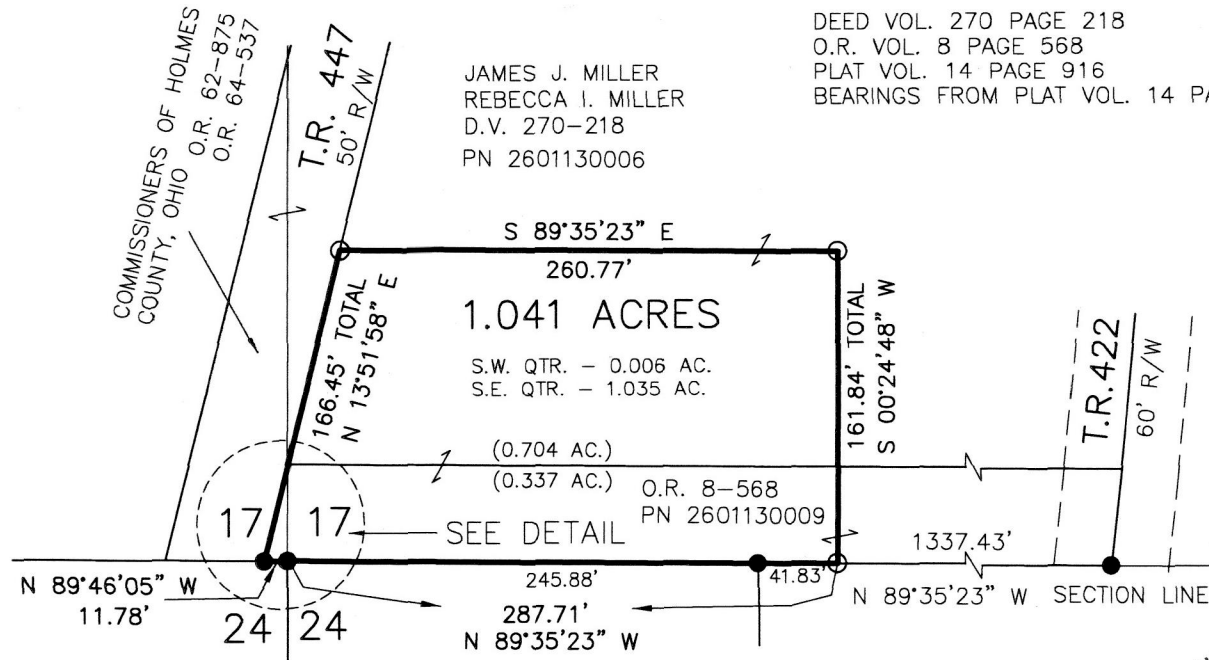
SCALE: 1"=100'

- 5/8" REBAR FOUND UNLESS OTHERWISE NOTED
- 5/8" REBAR SET WITH I.D. CAP I.D. CAP MARKED "BAKER 6938"

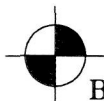
REFERENCES

DEED VOL. 270 PAGE 218
 O.R. VOL. 8 PAGE 568
 PLAT VOL. 14 PAGE 916
 BEARINGS FROM PLAT VOL. 14 PAGE 916

JAMES J. MILLER
 REBECCA I. MILLER
 D.V. 270-218
 PN 2601130006




202000007137
 B: 19 P: 4016
 FILED FOR RECORD IN
 HOLMES COUNTY, OH
 ANITA HALL, COUNTY RECORDER
 03/04/2020 11:54 AM
 SMALL PLAT . 40.00
 PAGES: 1



BAKER SURVEYING, LLC
 138 N. CLAY STREET
 MILLERSBURG, OHIO 44654
 PH. 330-674-4788
 FAX 330-674-6027

I CERTIFY THIS SURVEY TO BE CORRECT
 TO THE BEST OF MY KNOWLEDGE.

Donald C. Baker
 DONALD C. BAKER P.S. 6938
 DATE: JANUARY 9, 2020
 FDB\TAB
 FILE NAME: WORK6\S-13-20\MLD



APPROVED FOR TRANSFER ONLY
 NO SUBDIVISION PLAT REQUIRED
 (O.R.C. 711.001 & 711.131)
 Lot(s) not for building unless
 approved by Board of Health. **HCP**
 HOLMES CO. PLANNING COMMISSION
 By Date 2/18/2020

PLAT APPROVED

2/12/2020 JP