

ORV 270 PGS 4593  
 4594

Killbuck Township  
 N.W. Qtr. Section 3  
 S.W. Qtr. Section 3  
 N.E. Qtr. Section 3  
 T-8N; R-8W  
 Holmes County, Ohio

SURVEYED FOR: Becky Gesquiere

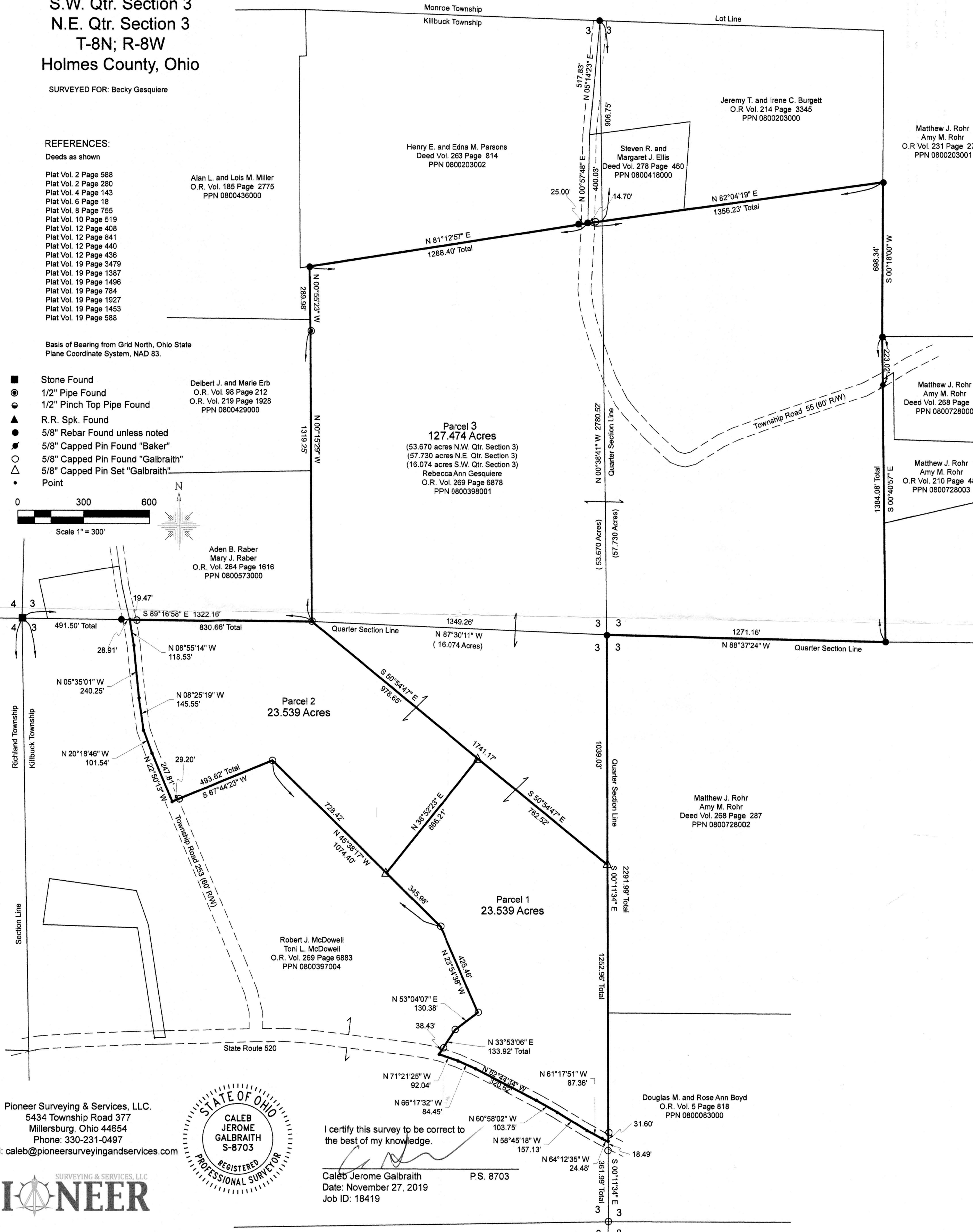
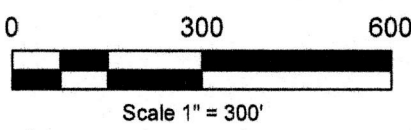
REFERENCES:

Deeds as shown

- Plat Vol. 2 Page 588
- Plat Vol. 2 Page 280
- Plat Vol. 4 Page 143
- Plat Vol. 6 Page 18
- Plat Vol. 8 Page 755
- Plat Vol. 10 Page 519
- Plat Vol. 12 Page 408
- Plat Vol. 12 Page 841
- Plat Vol. 12 Page 440
- Plat Vol. 12 Page 436
- Plat Vol. 19 Page 3479
- Plat Vol. 19 Page 1387
- Plat Vol. 19 Page 1496
- Plat Vol. 19 Page 784
- Plat Vol. 19 Page 1927
- Plat Vol. 19 Page 1453
- Plat Vol. 19 Page 588

Basis of Bearing from Grid North, Ohio State  
 Plane Coordinate System, NAD 83.


- Stone Found
- ⊙ 1/2" Pipe Found
- ⊙ 1/2" Pinch Top Pipe Found
- ▲ R.R. Spk. Found
- 5/8" Rebar Found unless noted
- 5/8" Capped Pin Found "Baker"
- 5/8" Capped Pin Found "Galbraith"
- △ 5/8" Capped Pin Set "Galbraith"
- Point



Pioneer Surveying & Services, LLC.  
 5434 Township Road 377  
 Millersburg, Ohio 44654  
 Phone: 330-231-0497  
 Email: caleb@pioneersurveyingandservices.com



I certify this survey to be correct to  
 the best of my knowledge.  
 Caleb Jerome Galbraith P.S. 8703  
 Date: November 27, 2019  
 Job ID: 18419



APPROVED FOR TRANSFER ONLY  
 NO SUBDIVISION PLAT REQUIRED  
 (O.R.C. 711.001 & 711.131)  
 Lots not for building unless  
 approved by Board of Health.  
 HOLMES CO. PLANNING COMMISSION  
 By \_\_\_\_\_ Date 12/20/19

PLAT APPROVED  
 12/19/2019 JP