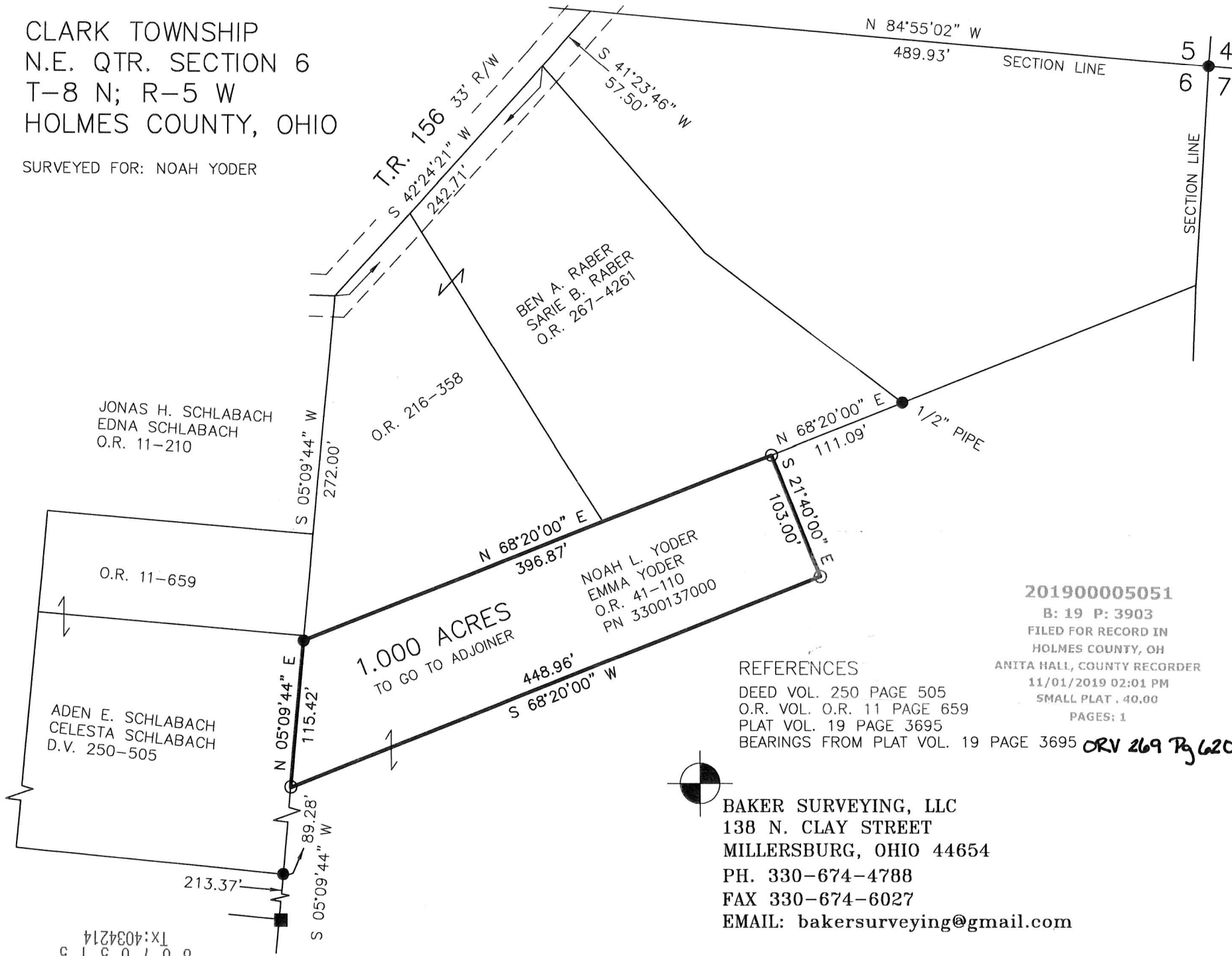



CLARK TOWNSHIP
 N.E. QTR. SECTION 6
 T-8 N; R-5 W
 HOLMES COUNTY, OHIO

SURVEYED FOR: NOAH YODER



SECTION LINE
 5 | 4
 6 | 7

APPROVED FOR TRANSFER ONLY
 NO SUBDIVISION PLAT REQUIRED
 (O.R.C. 711.001 & 711.131)
 Lot(s) not for building unless
 approved by Board of Health. **HCPC**
 HOLMES CO. PLANNING COMMISSION
 By: *[Signature]* Date: 10/27/19



- STONE FOUND
- 5/8" REBAR FOUND
UNLESS OTHERWISE NOTED
- 5/8" REBAR SET WITH I.D. CAP
I.D. CAP MARKED "BAKER 6938"



PLAT APPROVED

10/23/2019 JP

1.000 ACRES
 TO GO TO ADJOINER


REFERENCES

DEED VOL. 250 PAGE 505
 O.R. VOL. O.R. 11 PAGE 659
 PLAT VOL. 19 PAGE 3695
 BEARINGS FROM PLAT VOL. 19 PAGE 3695 **ORV 269 Pg 6201**



BAKER SURVEYING, LLC
 138 N. CLAY STREET
 MILLERSBURG, OHIO 44654
 PH. 330-674-4788
 FAX 330-674-6027
 EMAIL: bakersurveying@gmail.com

201900005051
 B: 19 P: 3903
 FILED FOR RECORD IN
 HOLMES COUNTY, OH
 ANITA HALL, COUNTY RECORDER
 11/01/2019 02:01 PM
 SMALL PLAT . 40.00
 PAGES: 1



I CERTIFY THIS SURVEY TO BE CORRECT
 TO THE BEST OF MY KNOWLEDGE.

[Signature]

DONALD C. BAKER P.S. 6938
 DATE: OCTOBER 15, 2019
 KES\TAB
 FILE NAME: WORK6\S-447A-19\MLD

