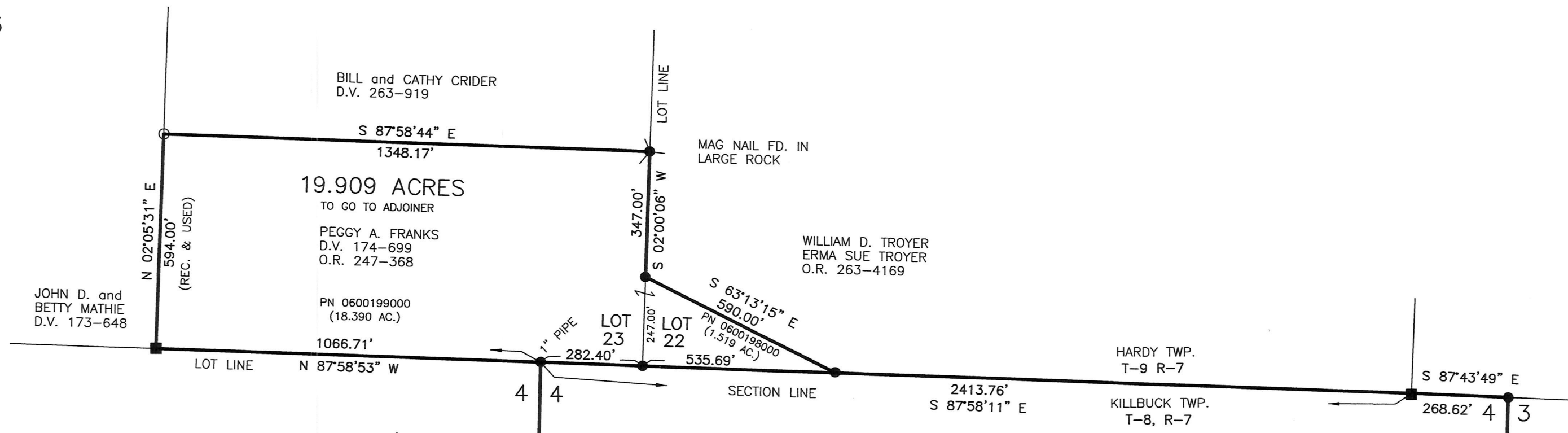


ORV 268 PG 4397

HARDY TOWNSHIP
 3RD. QTR., LOTS 22 & 23
 T-9 N; R-7 W

KILLBUCK TOWNSHIP
 N.E. QTR. SECTION 4
 T-8 N; R-7 W
 HOLMES COUNTY, OHIO

SURVEYED FOR: BILL TROYER



- STONE FOUND
- MAG NAIL FOUND
- 5/8" REBAR FOUND UNLESS OTHERWISE NOTED
- 5/8" REBAR SET WITH I.D. CAP I.D. CAP MARKED "BAKER 6938"

REFERENCES

- DEED VOL. 174 PAGE 699
- DEED VOL. 263 PAGE 919
- DEED VOL. 173 PAGE 648
- O.R. VOL. 247 PAGE 368
- PLAT VOL. 19 PAGE 1880
- PLAT VOL. 8 PAGE 352
- PLAT VOL. 10 PAGE 97

BEARINGS FROM OHIO STATE PLANE COORDINATE SYSTEM, NORTH ZONE, N.A.D. 83

151.453 ACRES

PEGGY A. FRANKS
 D.V. 174-699
 O.R. 247-368

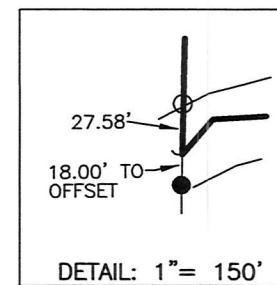
PN 0800785000
 (150.703 AC.)



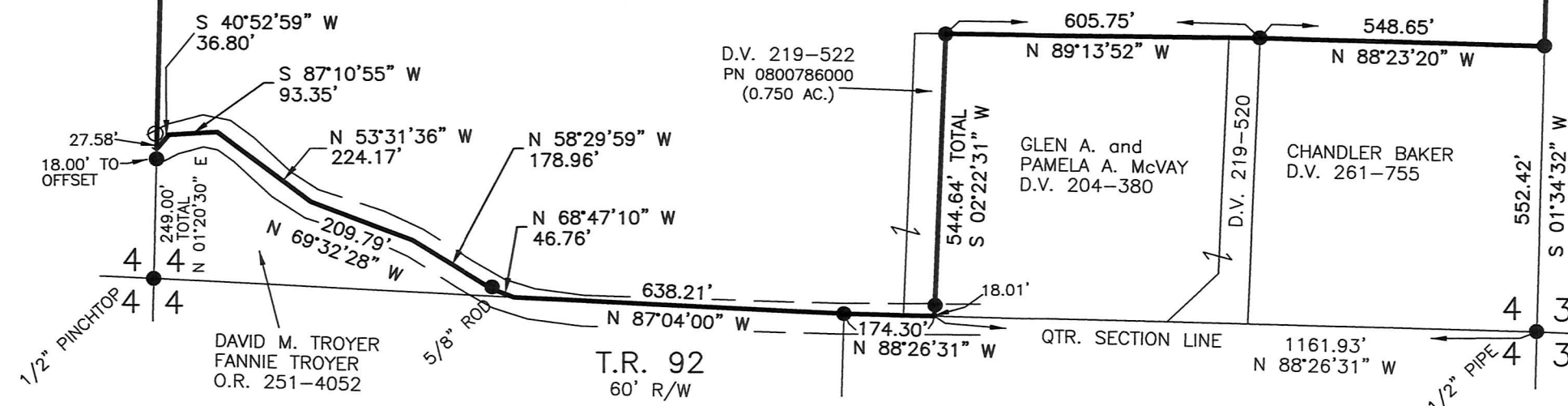
I CERTIFY THIS SURVEY TO BE CORRECT TO THE BEST OF MY KNOWLEDGE.

ALG

AARON L. GERBER P.S. 8379
 DATE: JUNE 18, 2019
 ALG\BLT
 FILE NAME: WORKS\S-287-19\AG-MD



BAKER SURVEYING, LLC
 138 N. CLAY STREET
 MILLERSBURG, OHIO 44654
 PH. 330-674-4788
 FAX 330-674-6027
 EMAIL: bakersurveying@gmail.com



APPROVED FOR TRANSFER ONLY
 NO SUBDIVISION PLAT REQUIRED
 (O.R.C. 711.001 & 711.131)
 Lot(s) not for building unless approved by Board of Health.
 HOLMES CO. PLANNING COMMISSION
 By: *[Signature]* Date: 7/18/19

PLAT APPROVED

7/17/2019 TD