

RETRACEMENT SURVEY OF O.R. 208-3229
 CLARK TOWNSHIP
 N.E. QTR. SECTION 6
 T-8 N; R-5 W
 HOLMES COUNTY, OHIO

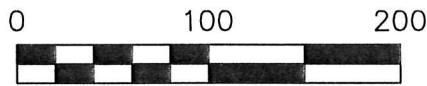
SURVEYED FOR: ERVIN KEIM

REFERENCES

DEED VOL. 131 PAGE 82

O.R. VOL. 41 PAGE 110 PLAT VOL. 8 PAGE 838
 O.R. VOL. 90 PAGE 710 PLAT VOL. 16 PAGE 769
 O.R. VOL. 216 PAGE 358 PLAT VOL. 17 PAGE 287
 O.R. VOL. 208 PAGE 3229 PLAT VOL. 18 PAGE 881

BEARINGS FROM PLAT VOL. 16 PAGE 769



SCALE: 1"=100'


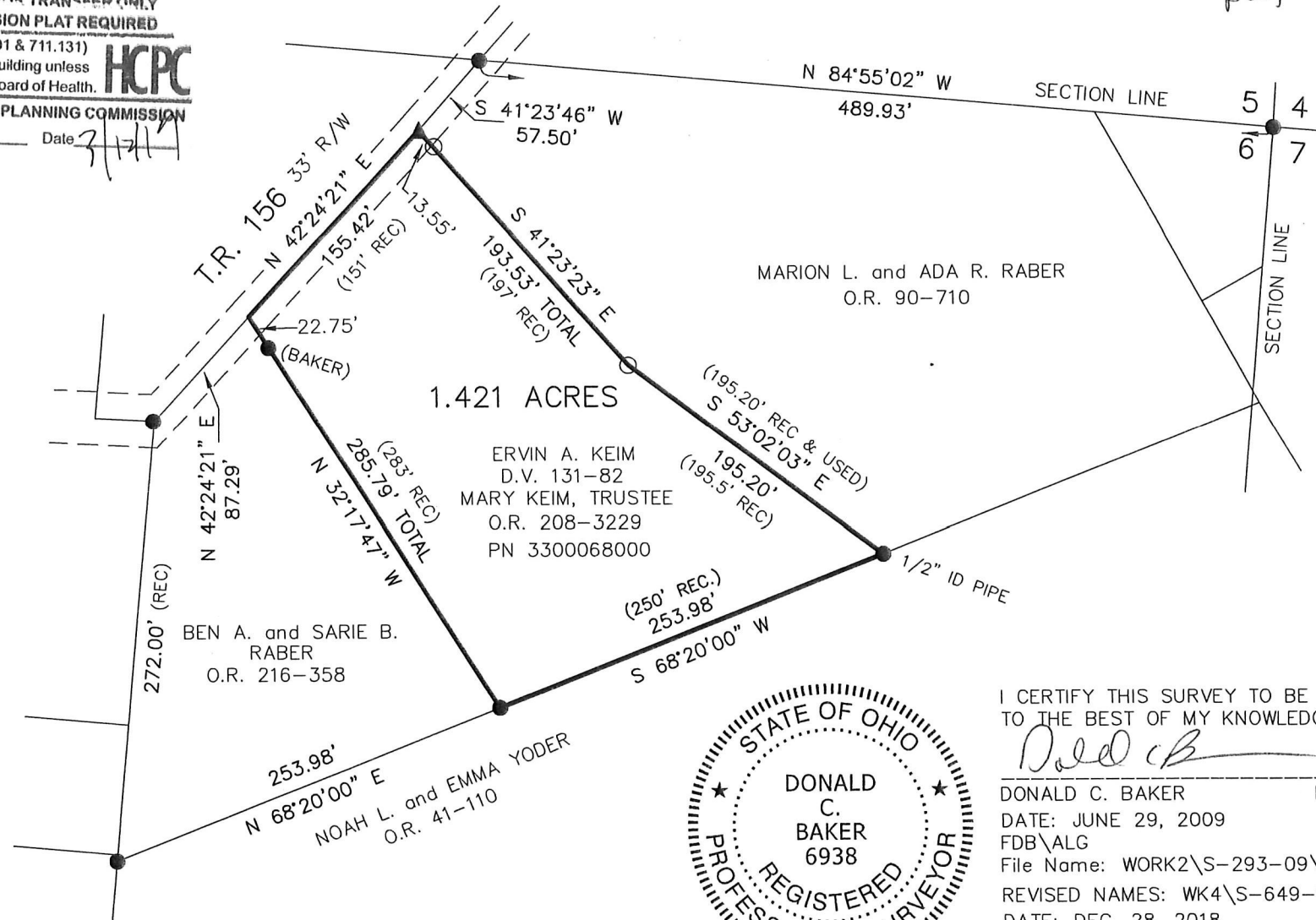
- ▲ R.R. SPIKE FOUND
- 5/8" REBAR FOUND
UNLESS OTHERWISE NOTED
- 5/8" REBAR WITH I.D. CAP SET
I.D. CAP MARKED "BAKER 6938"



BAKER SURVEYING, LLC
 138 N. CLAY ST.
 MILLERSBURG, OHIO, 44654
 PH. 330-674-4788
 FAX. 330-674-6027



APPROVED FOR TRANSFER ONLY
 NO SUBDIVISION PLAT REQUIRED
 (O.R.C. 711.001 & 711.131)
 Lot(s) not for building unless
 approved by Board of Health.
HCPC
 HOLMES CO. PLANNING COMMISSION
 By DK Date 3/7/19



I CERTIFY THIS SURVEY TO BE CORRECT
 TO THE BEST OF MY KNOWLEDGE.
Donald C. Baker
 DONALD C. BAKER P.S. 6938
 DATE: JUNE 29, 2009
 FDB\ALG
 File Name: WORK2\S-293-09\ERZ
 REVISED NAMES: WK4\S-649-18
 DATE: DEC. 28, 2018

PLAT APPROVED

3/7/2019

201900001119
 B: 19 P: 3695
 FILED FOR RECORD IN
 HOLMES COUNTY, OH
 ANITA HALL, COUNTY RECORDER
 03/12/2019 12:41 PM
 SMALL PLAT . 40.00
 PAGES: 1

ORV 267
 page 1197