
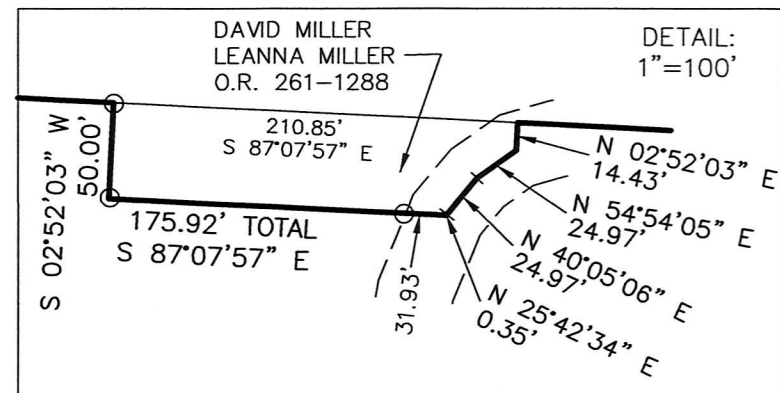


ORV 267 Pg 930

PRAIRIE TOWNSHIP
 S.E. QTR. SECTION 34
 S.W. QTR. SECTION 35
 T-14 N; R-13 W
 HOLMES COUNTY, OHIO

SURVEYED FOR: KATIE YODER



SCALE: 1"=200'

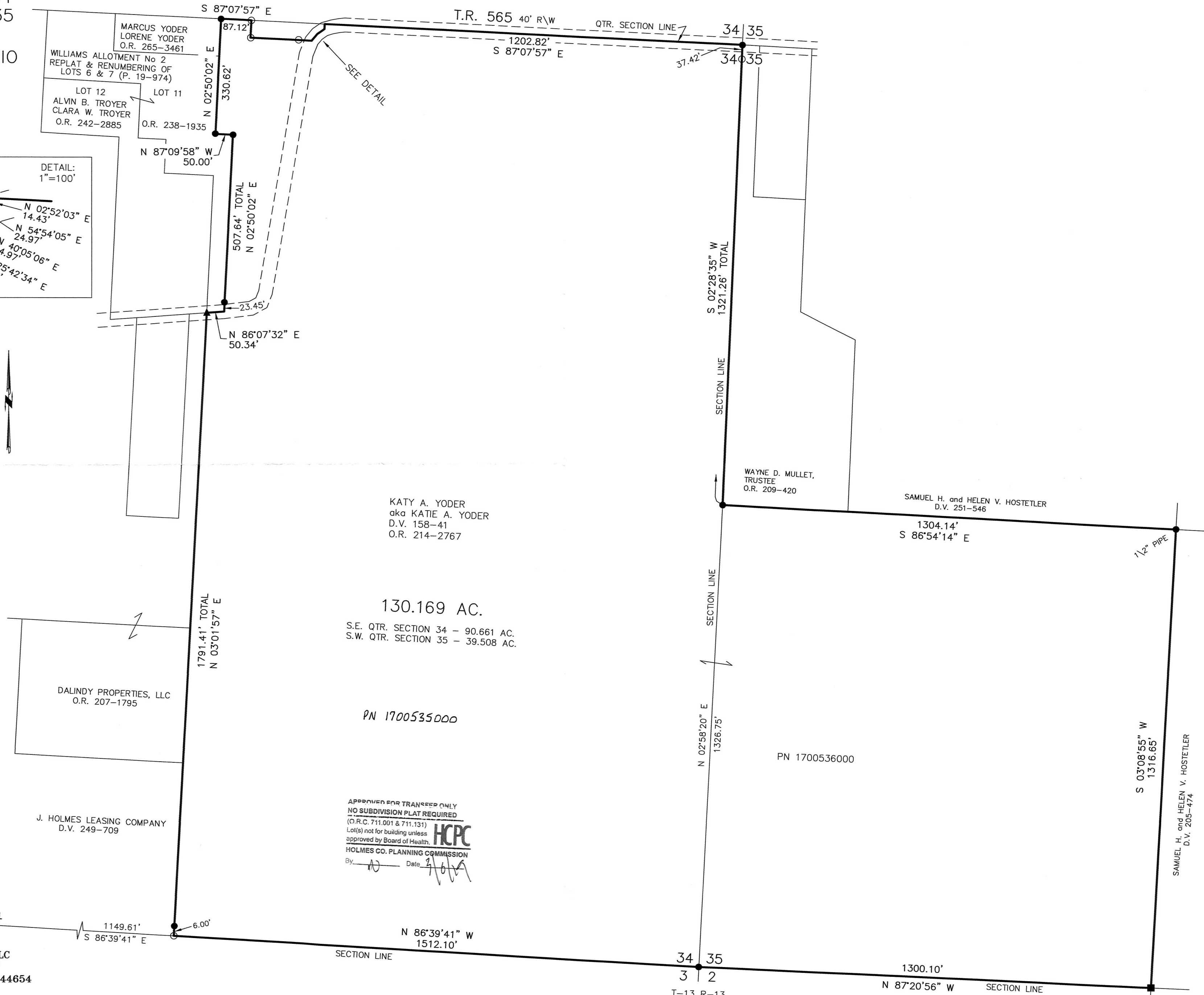
- STONE FOUND
- ▲ R.R. SPIKE FOUND
- 5/8" REBAR FOUND UNLESS OTHERWISE NOTED
- 5/8" REBAR SET WITH I.D. CAP I.D. CAP MARKED "BAKER 6938"

- REFERENCES
 O.R. VOL. 214 PAGE 2767
 PLAT VOL. 9 PAGE 29
 PLAT VOL. 19 PAGE 174
 PLAT VOL. 10 PAGE 873
 PLAT VOL. 18 PAGE 132
 PLAT VOL. 16 PAGE 155
 PLAT VOL. 16 PAGE 112
 PLAT VOL. 19 PAGE 974
 BEARINGS FROM
 PLAT VOL. 19 PAGE 974



I CERTIFY THIS SURVEY TO BE CORRECT TO THE BEST OF MY KNOWLEDGE.

Donald C. Baker
 DONALD C. BAKER P.S. 6938
 DATE: JAN. 31, 2019
 FDB/SBC
 FILE NAME: WORK4\S-54-19



APPROVED FOR TRANSFER ONLY
 NO SUBDIVISION PLAT REQUIRED
 (O.R.C. 711.001 & 711.131)
 Lot(s) not for building unless
 approved by Board of Health.
HCP
 HOLMES CO. PLANNING COMMISSION
 By: *[Signature]* Date: *3/1/19*

BAKER SURVEYING LLC
 138 N. CLAY STREET
 MILLERSBURG, OHIO 44654
 PH. 330-674-4788
 FAX 330-674-6027

PLAT APPROVED

3/5/2019