

CLARK TOWNSHIP  
 N.E. QTR. SECTION 18  
 T-8 N; R-5 W  
 HOLMES COUNTY, OHIO

201900000681

B: 19 P: 3679  
 FILED FOR RECORD IN  
 HOLMES COUNTY, OH  
 ANITA HALL, COUNTY RECORDER  
 02/15/2019 10:56 AM  
 SMALL PLAT, 40.00  
 PAGES: 1

ORV 2/14/19 PLS Lete 79  
 Lete 83


SURVEYED FOR: WAYNE MAST

**MASTER PLAT**

THE PURPOSE OF THIS SURVEY

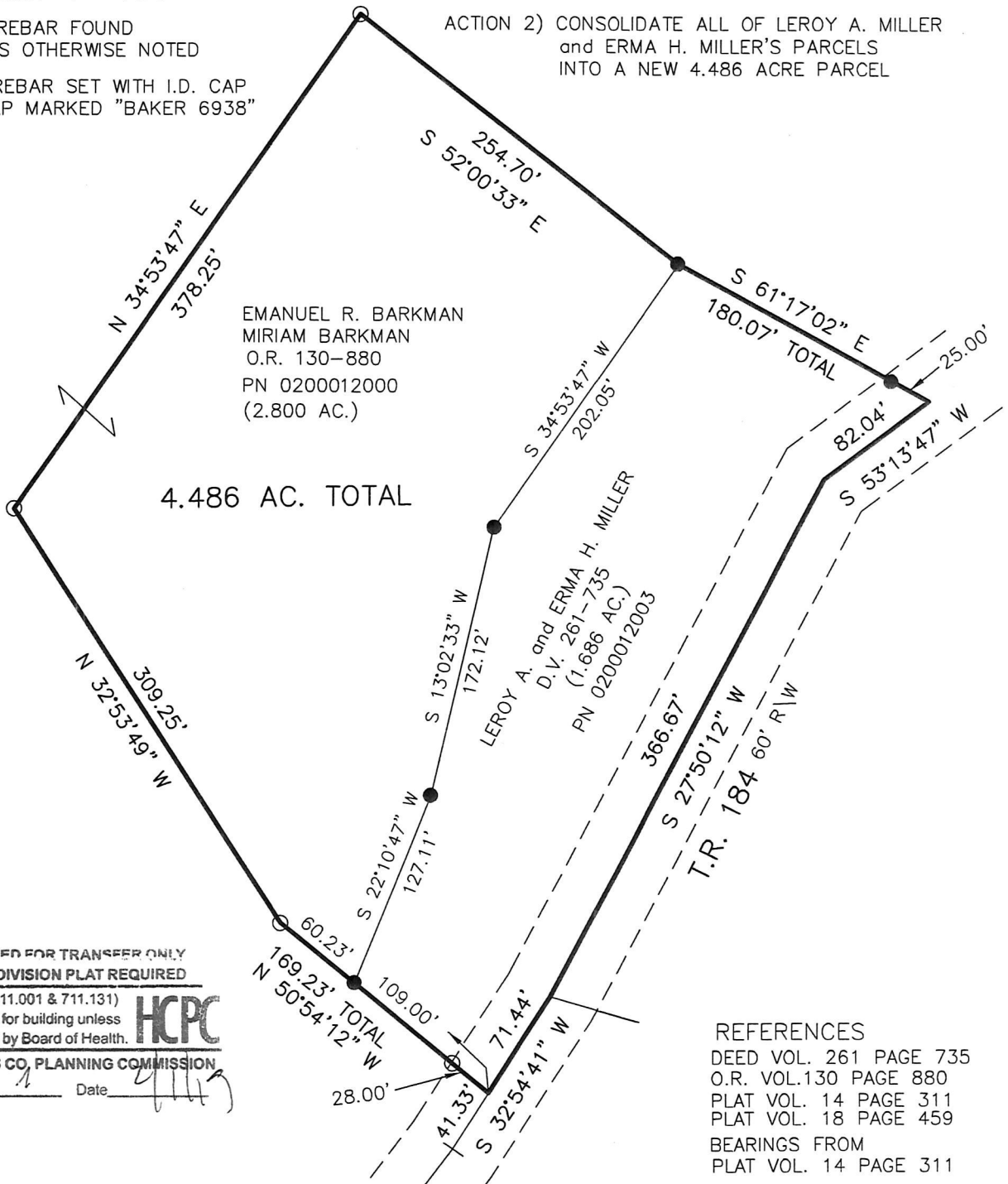
ACTION 1) ANNEX 2.800 ACRES FROM EMANUEL R. BARKMAN AND MIRIAM BARKMAN TO LEROY A. MILLER AND ERMA H. MILLER

ACTION 2) CONSOLIDATE ALL OF LEROY A. MILLER and ERMA H. MILLER'S PARCELS INTO A NEW 4.486 ACRE PARCEL



SCALE: 1"=100'

- 5/8" REBAR FOUND UNLESS OTHERWISE NOTED
- 5/8" REBAR SET WITH I.D. CAP I.D. CAP MARKED "BAKER 6938"



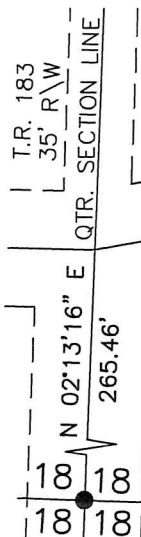
APPROVED FOR TRANSFER ONLY  
 NO SUBDIVISION PLAT REQUIRED  
 (O.R.C. 711.001 & 711.131)  
 Lot(s) not for building unless approved by Board of Health.  
**HCPC**  
 HOLMES CO. PLANNING COMMISSION  
 By: \_\_\_\_\_ Date: 2/14/19

REFERENCES  
 DEED VOL. 261 PAGE 735  
 O.R. VOL.130 PAGE 880  
 PLAT VOL. 14 PAGE 311  
 PLAT VOL. 18 PAGE 459  
 BEARINGS FROM  
 PLAT VOL. 14 PAGE 311



I CERTIFY THIS SURVEY TO BE CORRECT TO THE BEST OF MY KNOWLEDGE.

*Donald C. Baker*  
 DONALD C. BAKER P.S. 6938  
 DATE: JAN. 8, 2019  
 KES\BJM  
 FILE NAME: WORK4\S-3-19



BAKER SURVEYING, LLC  
 138 N. CLAY STREET  
 MILLERSBURG, OHIO 44654  
 PH. 330-674-4788  
 FAX 330-674-6027

PLAT APPROVED

2/14/2019 TD

