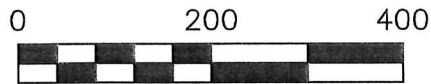



SALT CREEK TOWNSHIP
 3RD. QTR., LOT 28
 T-10 N; R-5 W
 HOLMES COUNTY, OHIO

SURVEYED FOR: ABE MILLER



SCALE: 1"=200'

- STONE FOUND
- 5/8" REBAR FOUND
UNLESS OTHERWISE NOTED
- 5/8" REBAR SET WITH I.D. CAP
I.D. CAP MARKED "BAKER 6938"



I CERTIFY THIS SURVEY TO BE CORRECT
 TO THE BEST OF MY KNOWLEDGE.

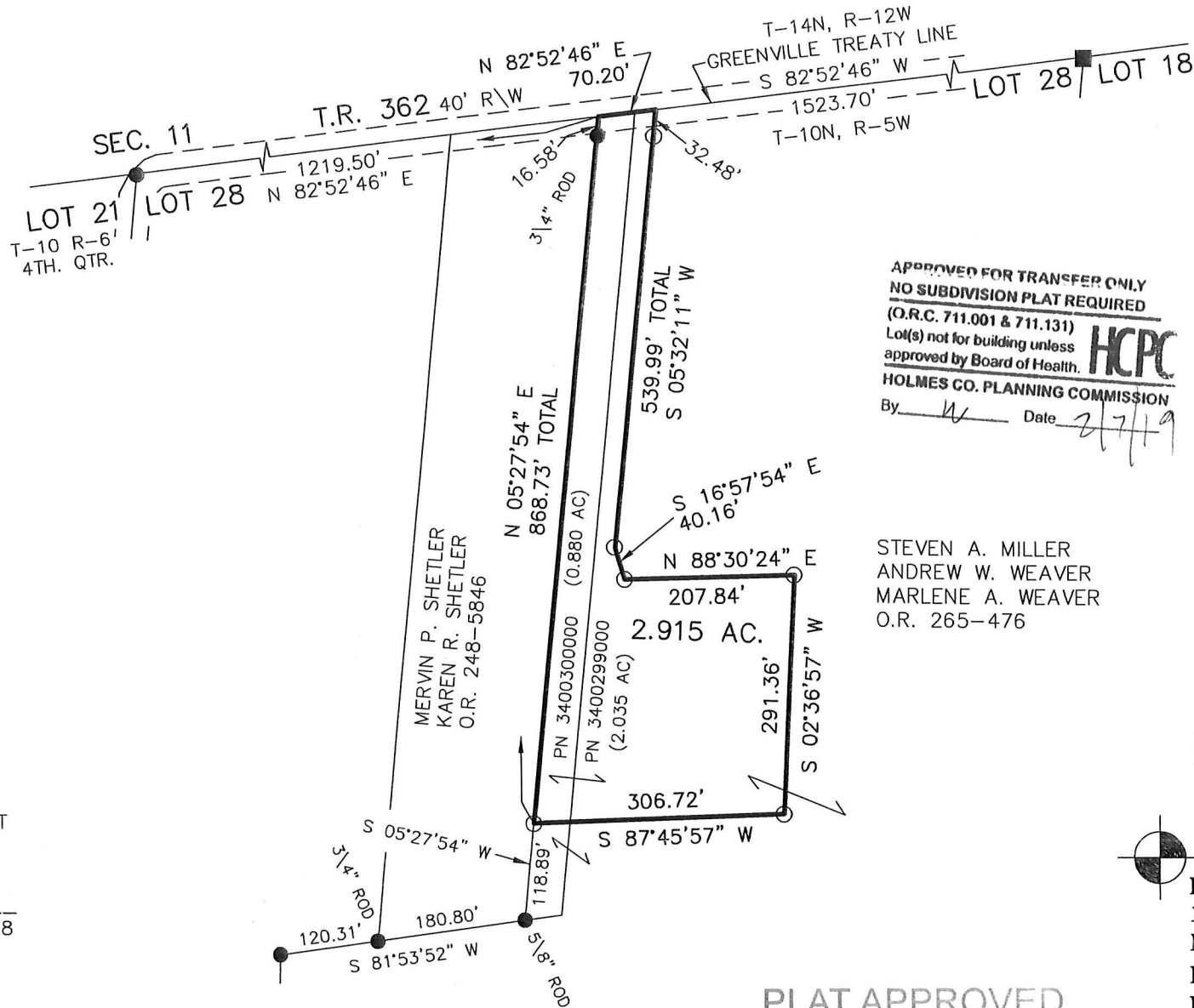
Donald C. Baker

DONALD C. BAKER P.S. 6938

DATE: JAN. 16, 2019

FDB\BJM


FILE NAME: WORK4\S-13-19



APPROVED FOR TRANSFER ONLY
 NO SUBDIVISION PLAT REQUIRED
 (O.R.C. 711.001 & 711.131)
 Lot(s) not for building unless
 approved by Board of Health. **HCPC**
 HOLMES CO. PLANNING COMMISSION
 By W Date 2/7/19

STEVEN A. MILLER
 ANDREW W. WEAVER
 MARLENE A. WEAVER
 O.R. 265-476

REFERENCES
 O.R. VOL. 265 PAGE 476
 O.R. VOL. 248 PAGE 5846
 PLAT VOL. 10 PAGE 448
 BEARINGS ASSUMED



BAKER SURVEYING, LLC
 138 N. CLAY STREET
 MILLERSBURG, OHIO 44654
 PH. 330-674-4788
 FAX 330-674-6027

PLAT APPROVED

1/23/2019

201900000679

B: 19 P: 3678

FILED FOR RECORD IN

HOLMES COUNTY, OH

ANITA HALL, COUNTY RECORDER

02/15/2019 10:31 AM

SMALL PLAT . 40.00

PAGES: 1

ORV 266 PG Lot 76

