

201800113876

B: 19 P: 3618

FILED FOR RECORD IN
HOLMES COUNTY, OH

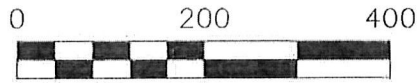
ANITA HALL, COUNTY RECORDER

12/04/2018 01:28 PM

SMALL PLAT . 40.00

PAGES: 1

ORV 266 PG 1010, 1015



SCALE: 1"=200'

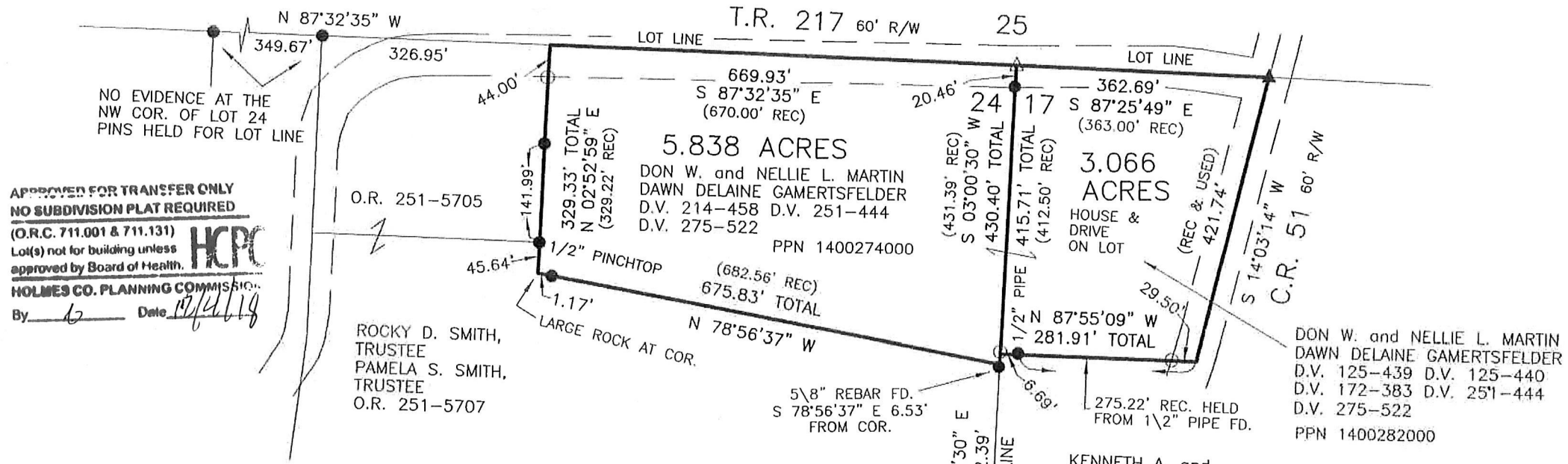
- ▲ R.R. SPIKE FOUND
- 5/8" REBAR FOUND
UNLESS OTHERWISE NOTED
- △ R.R. SPIKE SET
- MAG NAIL SET
- 5/8" REBAR SET WITH I.D. CAP
I.D. CAP MARKED "BAKER 6938"

MONROE TOWNSHIP
2ND. QTR., LOTS 17 & 24
T-9 N; R-8 W
HOLMES COUNTY, OHIO

SURVEYED FOR: REAL ESTATE SHOWCASE

REFERENCES

- DEED VOL. 162 PAGE 337
- DEED VOL. 275 PAGE 522
- O.R. VOL. 251 PAGE 5707
- PLAT VOL. 9 PAGE 108
- PLAT VOL. 8 PAGE 179
- PLAT VOL. 12 PAGE 480
- BEARINGS ASSUMED



APPROVED FOR TRANSFER ONLY
NO SUBDIVISION PLAT REQUIRED
(O.R.C. 711.001 & 711.131)
Lot(s) not for building unless
approved by Board of Health. **HCPC**
HOLMES CO. PLANNING COMMISSION
By Date 12/4/18

ROCKY D. SMITH,
TRUSTEE
PAMELA S. SMITH,
TRUSTEE
O.R. 251-5707

DON W. and NELLIE L. MARTIN
DAWN DELAINE GAMERTSFELDER
D.V. 125-439 D.V. 125-440
D.V. 172-383 D.V. 251-444
D.V. 275-522
PPN 1400282000

KENNETH A. and
MARIE B. SMITH
D.V. 162-334
D.V. 162-337




I CERTIFY THIS SURVEY TO BE CORRECT
TO THE BEST OF MY KNOWLEDGE.

A-L
AARON L. GERBER P.S. 8379
DATE: OCTOBER 17, 2018
ALG\BJM
FILE NAME: WORK5\S-566-18\DCB

PLAT APPROVED

12/3/2018



BAKER SURVEYING, LLC
138 N. CLAY STREET
MILLERSBURG, OHIO 44654
PH. 330-674-4788
FAX 330-674-6027
EMAIL: bakersurveying@gmail.com

