

201800112171

B: 19 P: 3545

FILED FOR RECORD IN

HOLMES COUNTY, OH

ANITA HALL, COUNTY RECORDER

08/23/2018 09:53 AM

SMALL PLAT . 40.00

PAGES: 1

ORV 264 Pg 7316



SCALE: 1"=200'

- STONE FOUND
- ▲ R.R. SPIKE FOUND
- 5/8" REBAR FOUND
UNLESS OTHERWISE NOTED
- 5/8" REBAR SET WITH I.D. CAP
I.D. CAP MARKED "BAKER 6938"

MECHANIC TOWNSHIP
N.W. QTR. SECTION 2
T-8 N; R-6 W
HOLMES COUNTY, OHIO

SURVEYED FOR: ATLEE BEACHY

REFERENCES

DEED VOL. 258 PAGE 924


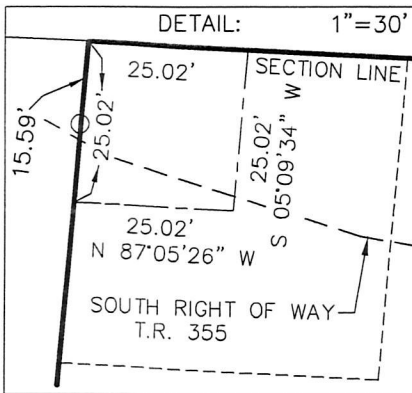
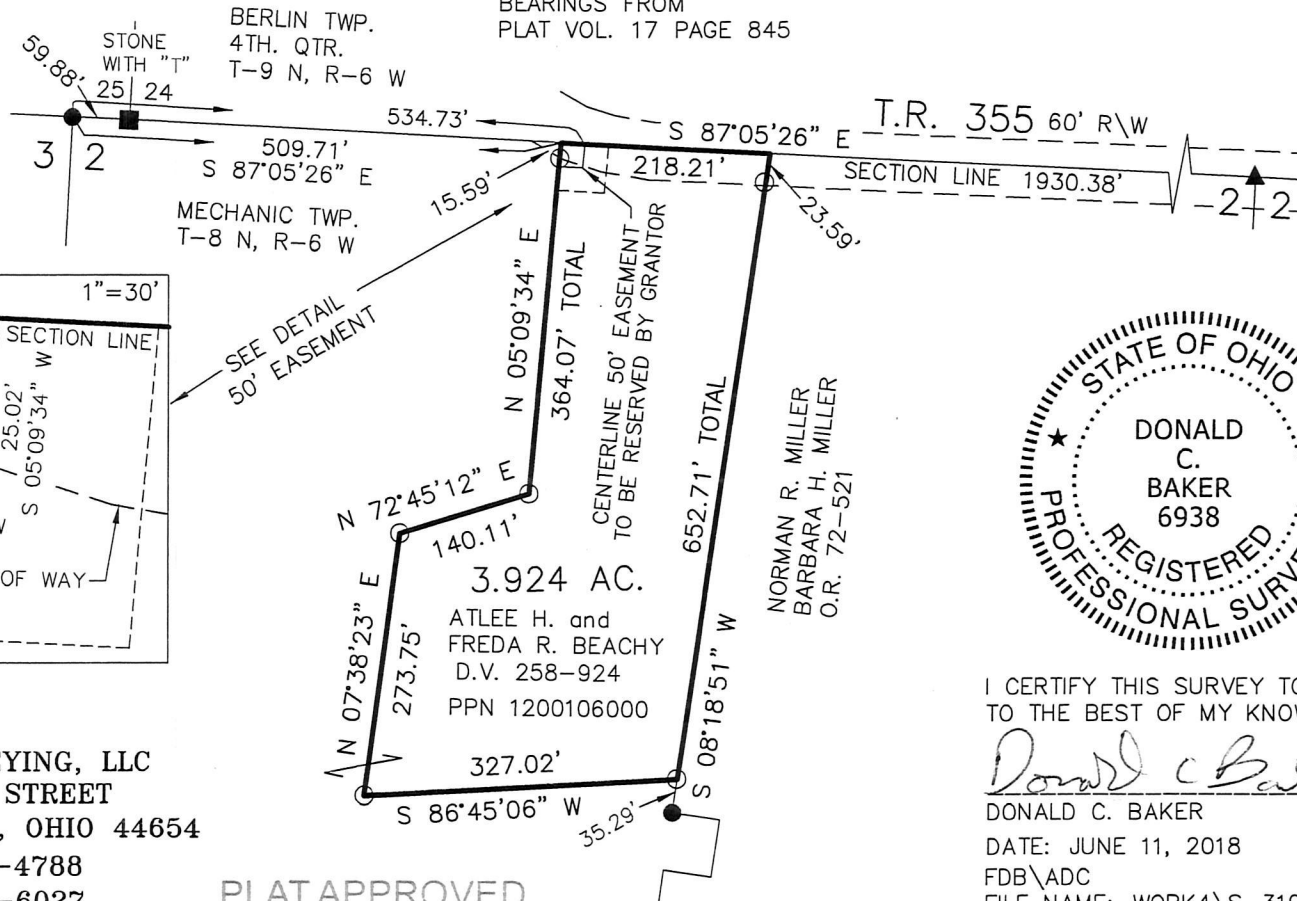
O.R. VOL. 72 PAGE 521

PLAT VOL. 6 PAGE 3

PLAT VOL. 17 PAGE 845

BEARINGS FROM

PLAT VOL. 17 PAGE 845



APPROVED FOR TRANSFER ONLY
NO SUBDIVISION PLAT REQUIRED

(O.R.C. 711.001 & 711.131)
Lot(s) not for building unless
approved by Board of Health.

HOLMES CO. PLANNING COMMISSION
By: *[Signature]* Date: 8/8/18

I CERTIFY THIS SURVEY TO BE CORRECT
TO THE BEST OF MY KNOWLEDGE.

[Signature]

DONALD C. BAKER

P.S. 6938

DATE: JUNE 11, 2018

FDB\ADC

FILE NAME: WORK4\S-319-18

BAKER SURVEYING, LLC
138 N. CLAY STREET
MILLERSBURG, OHIO 44654
PH. 330-674-4788
FAX 330-674-6027

PLAT APPROVED

7/30/2018 TB

