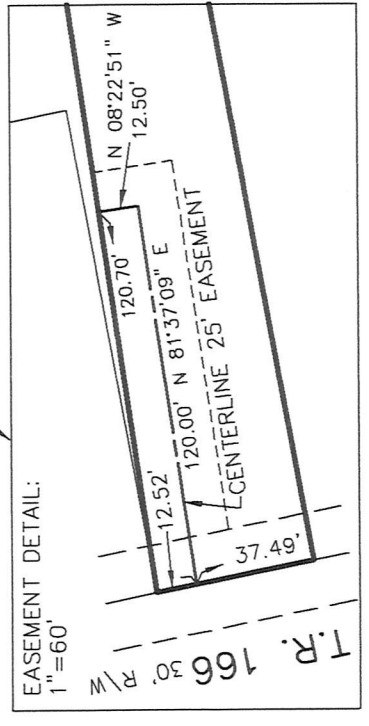
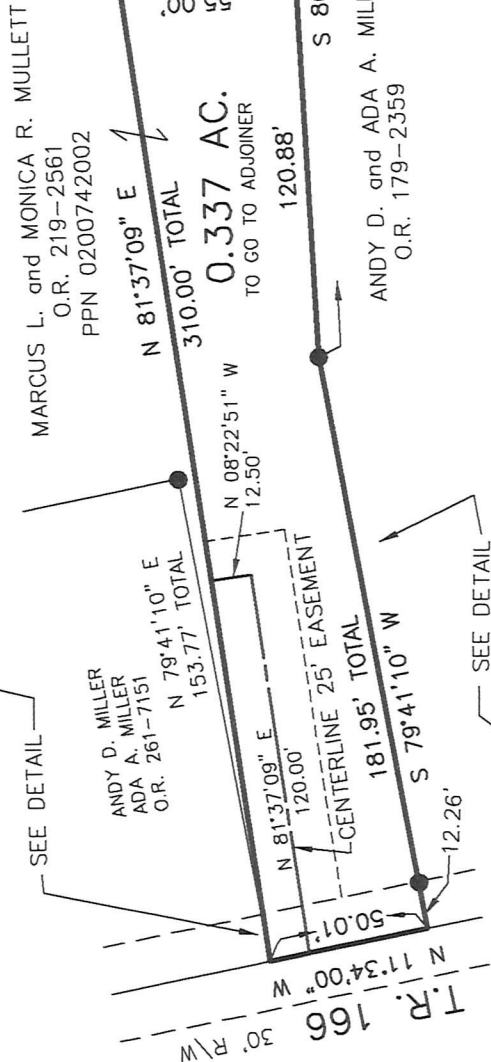
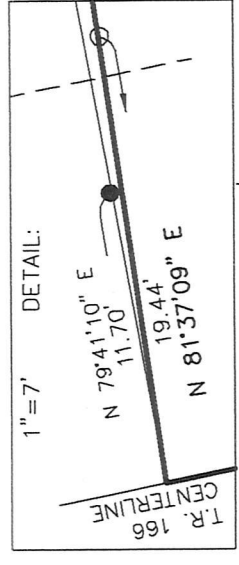


ORV 264 Pg 6396

- REFERENCES
- O.R. VOL. 219 PAGE 2561
 - O.R. VOL. 179 PAGE 2359
 - O.R. VOL. 261 PAGE 7151
 - PLAT VOL. 19 PAGE 372
 - PLAT VOL. 19 PAGE 66
 - BEARINGS FROM
 - PLAT VOL. 19 PAGE 66

CLARK TOWNSHIP
 N.W. QTR. SECTION 7
 T-8 N; R-4 W
 HOLMES COUNTY, OHIO

SURVEYED FOR: ANDY MILLER



APPROVED FOR TRANSFER ONLY
 NO SUBDIVISION PLAT REQUIRED
 (O.R.C. 711.001 & 711.131)
 Lot(s) not for building unless
 approved by Board of Health.
HCP
 HOLMES CO. PLANNING COMMISSION
 By: *[Signature]* Date: 8/8/18


PLAT APPROVED

6/13/2018



SCALE: 1" = 60'

- STONE FOUND
- 5/8" REBAR FOUND UNLESS OTHERWISE NOTED
- 5/8" REBAR SET WITH I.D. CAP I.D. CAP MARKED "BAKER 6938"



I CERTIFY THIS SURVEY TO BE CORRECT TO THE BEST OF MY KNOWLEDGE.

[Signature]

DONALD C. BAKER P.S. 6938
 DATE: MAY 31, 2018
 KES\ADC
 FILE NAME: WORK4\S-310-18

BAKER SURVEYING, LLC
 138 N. CLAY STREET
 MILLERSBURG, OHIO 44654
 PH. 330-674-4788
 FAX 330-674-6027

