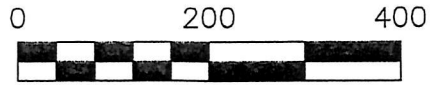


201800111732

B: 19 P: 3522

FILED FOR RECORD IN  
HOLMES COUNTY, OH  
ANITA HALL, COUNTY RECORDER  
07/24/2018 03:59 PM  
SMALL PLAT . 40.00  
PAGES: 1

ORV 264 PGS 5283 +  
5290




SCALE: 1"=200'

- STONE FOUND
- ▲ R.R. SPIKE FOUND
- 5/8" REBAR FOUND  
UNLESS OTHERWISE NOTED
- 5/8" REBAR SET WITH I.D. CAP  
I.D. CAP MARKED "BAKER 6938"

REFERENCES

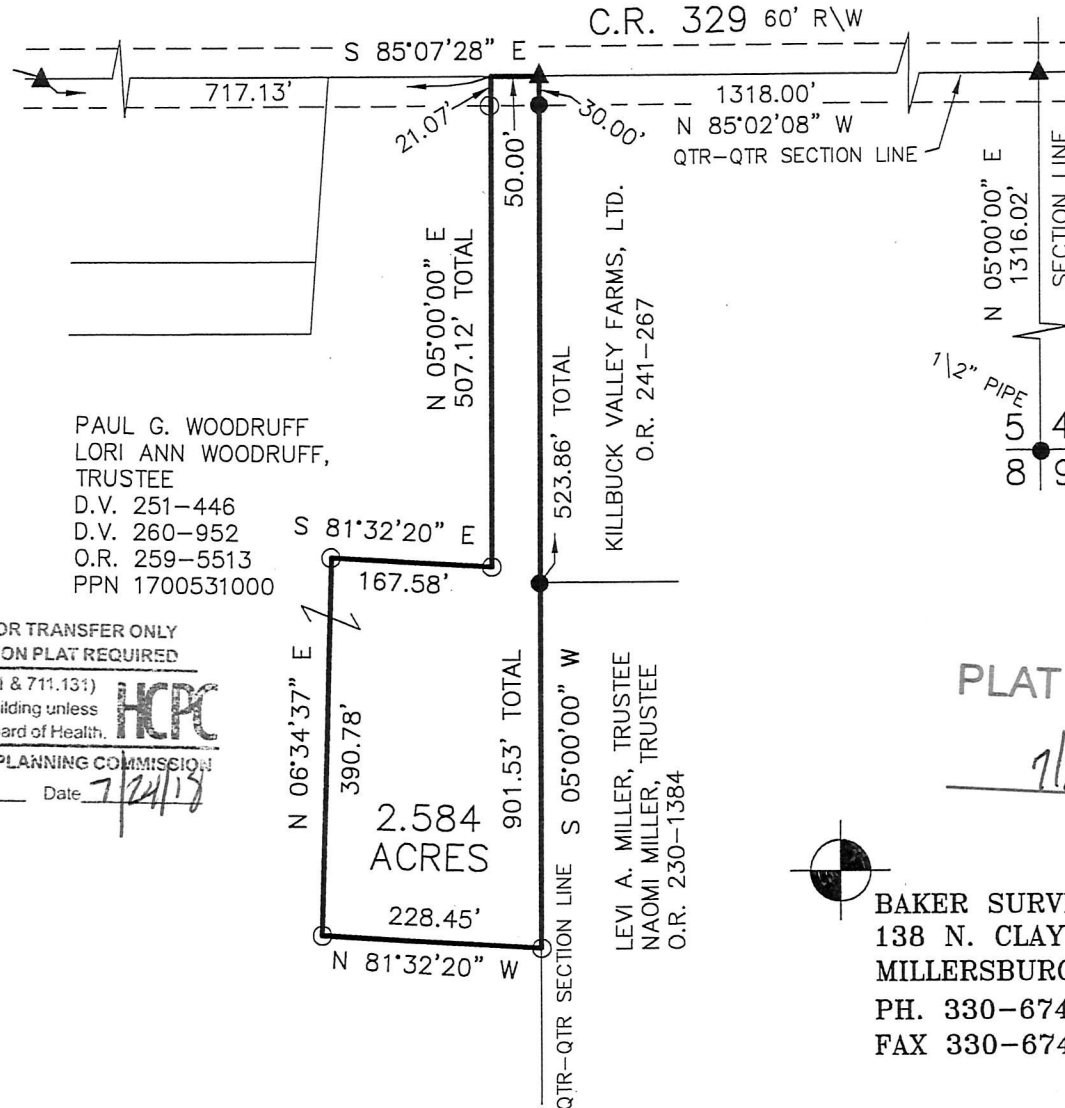
- O.R. VOL. 259 PAGE 5513
- O.R. VOL. 230 PAGE 1384
- O.R. VOL. 241 PAGE 267
- PLAT VOL. 10 PAGE 832
- PLAT VOL. 13 PAGE 175
- PLAT VOL. 14 PAGE 61
- BEARINGS FROM  
PLAT VOL. 10 PAGE 832



APPROVED FOR TRANSFER ONLY  
NO SUBDIVISION PLAT REQUIRED  
(O.R.C. 711.001 & 711.131)  
Let(s) not for building unless  
approved by Board of Health. **HCP**  
HOLMES CO. PLANNING COMMISSION  
By *[Signature]* Date *7/24/18*

PRAIRIE TOWNSHIP  
S.E. QTR. SECTION 5  
T-13 N; R-13 W  
HOLMES COUNTY, OHIO

SURVEYED FOR: STEPHANIE STEINER



I CERTIFY THIS SURVEY TO BE CORRECT TO THE BEST OF MY KNOWLEDGE.

*[Signature]*  
DONALD C. BAKER P.S. 6938

DATE: JUNE 27, 2018  
KES  
FILE NAME: WORK4\S-346-18

PLAT APPROVED

*7/24/2018*



BAKER SURVEYING, LLC  
138 N. CLAY STREET  
MILLERSBURG, OHIO 44654  
PH. 330-674-4788  
FAX 330-674-6027

