


ORV 264 PGS 3523 + 3525

SALT CREEK TOWNSHIP
 S.W. QTR. SECTION 35
 T-15 N; R-12 W
 HOLMES COUNTY, OHIO

SURVEYED FOR: JACOB KEIM

0 200 400



SCALE: 1"=200'

- STONE FOUND
- ▲ R.R. SPIKE FOUND
- 5/8" REBAR FOUND UNLESS OTHERWISE NOTED
- 5/8" REBAR SET WITH I.D. CAP I.D. CAP MARKED "BAKER 6938"

REFERENCES

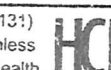
- DEED VOL. 231 PAGE 788
- DEED VOL. 268 PAGE 602
- DEED VOL. 216 PAGE 963
- O.R. VOL. 201 PAGE 560
- O.R. VOL. 238 PAGE 1290
- PLAT VOL. 17 PAGE 797
- PLAT VOL. 19 PAGE 1218
- PLAT VOL. 19 PAGE 1192
- PLAT VOL. 17 PAGE 386
- PLAT VOL. 14 PAGE 184
- PLAT VOL. 10 PAGE 7
- PLAT VOL. 17 PAGE 212
- PLAT VOL. 8 PAGE 24
- PLAT VOL. 19 PAGE 2139
- PLAT VOL. 14 PAGE 799
- BEARINGS FROM PLAT VOL. 17 PAGE 797

APPROVED FOR TRANSFER ONLY
 NO SUBDIVISION PLAT REQUIRED

(O.R.C. 711.001 & 711.131)
 Lot(s) not for building unless approved by Board of Health.


HOLMES CO. PLANNING COMMISSION

By: *[Signature]* Date: 7/2/18



MASTER PLAT
 THE PURPOSE OF THIS PLAT

- ACTION 1) MT. HOPE WHITETAILS LTD. CONVEY EXISTING 9.959 ACRE PARCEL (PPN 3400568008) TO JACOB L. and BETTY KEIM
- ACTION 2) CONSOLIDATED ALL OF JACOB L. and BETTY KEIM'S LAND INTO A 131.827 ACRE PARCEL



I CERTIFY THIS SURVEY TO BE CORRECT TO THE BEST OF MY KNOWLEDGE.

[Signature]
 DONALD C. BAKER P.S. 6938
 DATE: MARCH 29, 2018
 KES\VJD
 FILE NAME: WORK4\S-103-18

BAKER SURVEYING, LLC
 138 N. CLAY STREET
 MILLERSBURG, OHIO 44654
 PH. 330-674-4788
 FAX 330-674-6027

PLAT APPROVED

6/22/2018

