

201800111072

B: 19 P: 3487

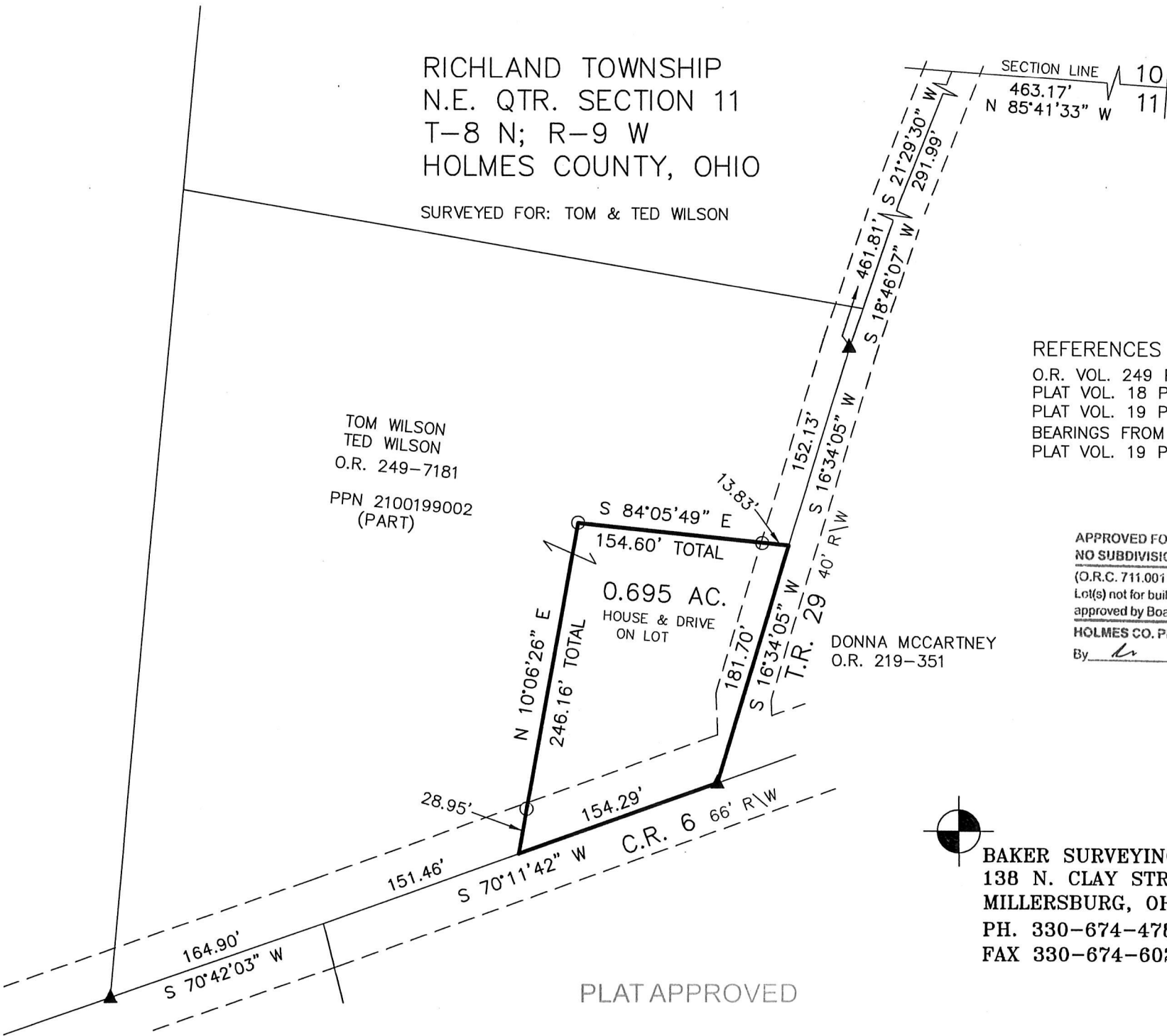
FILED FOR RECORD IN
HOLMES COUNTY, OH
ANITA HALL, COUNTY RECORDER
06/12/2018 12:20 PM
SMALL PLAT . 40.00
PAGES: 1

ORV 264 PG 1836


RICHLAND TOWNSHIP
N.E. QTR. SECTION 11
T-8 N; R-9 W
HOLMES COUNTY, OHIO

SURVEYED FOR: TOM & TED WILSON

TOM WILSON
TED WILSON
O.R. 249-7181
PPN 2100199002
(PART)



SECTION LINE 10
463.17'
N 85°41'33\"/>



SCALE: 1"=100'

REFERENCES

O.R. VOL. 249 PAGE 7181
PLAT VOL. 18 PAGE 10
PLAT VOL. 19 PAGE 1350
BEARINGS FROM
PLAT VOL. 19 PAGE 1350

- ▲ R.R. SPIKE FOUND
- 5/8" REBAR FOUND
UNLESS OTHERWISE NOTED
- 5/8" REBAR SET WITH I.D. CAP
I.D. CAP MARKED "BAKER 6938"


APPROVED FOR TRANSFER ONLY
NO SUBDIVISION PLAT REQUIRED

(O.R.C. 711.001 & 711.131)
Lot(s) not for building unless
approved by Board of Health.



HOLMES CO. PLANNING COMMISSION
By *[Signature]* Date 3/6/18

DONNA MCCARTNEY
O.R. 219-351



BAKER SURVEYING, LLC
138 N. CLAY STREET
MILLERSBURG, OHIO 44654
PH. 330-674-4788
FAX 330-674-6027

I CERTIFY THIS SURVEY TO BE CORRECT
TO THE BEST OF MY KNOWLEDGE.

[Signature]

DONALD C. BAKER P.S. 6938
DATE: FEB. 1, 2018
KES\VJD
FILE NAME: WORK4\S-36-18

PLAT APPROVED

2/14/2018 *[Signature]*

