


PRAIRIE TOWNSHIP
S.E. QTR. SECTION 33
T-14 N; R-13 W
HOLMES COUNTY, OHIO

SURVEYED FOR: ROY MILLER

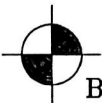


SCALE: 1"=200'

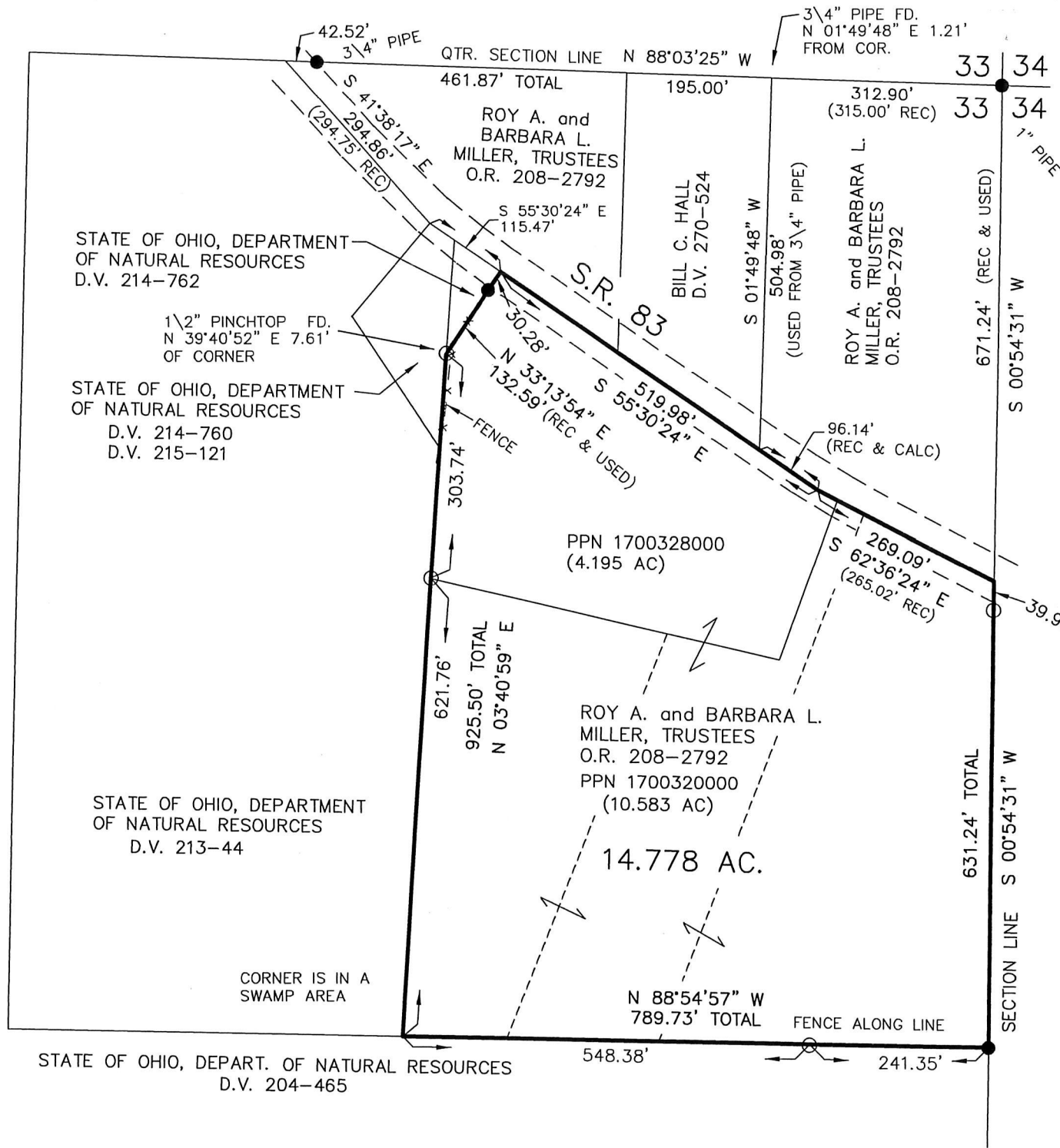
- 5/8" REBAR FOUND UNLESS OTHERWISE NOTED
- 5/8" REBAR SET WITH I.D. CAP I.D. CAP MARKED "BAKER 6938"

REFERENCES

- DEED VOL. 270 PAGE 524
- DEED VOL. 215 PAGE 121
- DEED VOL. 214 PAGE 762
- DEED VOL. 213 PAGE 44
- DEED VOL. 204 PAGE 465
- O.R. VOL. 208 PAGE 2792
- PLAT VOL. 7 PAGE 401
- PLAT VOL. 2 PAGE 82
- PLAT VOL. 7 PAGE 675
- PLAT VOL. 19 PAGE 1154
- BEARINGS FROM PLAT VOL. 19 PAGE 1154



BAKER SURVEYING, LLC
138 N. CLAY STREET
MILLERSBURG, OHIO 44654
PH. 330-674-4788
FAX 330-674-6027



STATE OF OHIO, DEPART. OF NATURAL RESOURCES
D.V. 204-465



201800110645

B: 19 P: 3459
FILED FOR RECORD IN
HOLMES COUNTY, OH
ANITA HALL, COUNTY RECORDER
05/16/2018 01:28 PM
SMALL PLAT . 40.00
PAGES: 1

ORV 263 PG 1365

APPROVED FOR TRANSFER ONLY
NO SUBDIVISION PLAT REQUIRED

(O.R.C. 711.001 & 711.131)
Lot(s) not for building unless
approved by Board of Health. **HCPC**
HOLMES CO. PLANNING COMMISSION
By Date 4/12/14



I CERTIFY THIS SURVEY TO BE CORRECT TO THE BEST OF MY KNOWLEDGE.

Donald C. Baker
DONALD C. BAKER P.S. 6938
DATE: MARCH 30, 2018
FDB\KES\VJD
FILE NAME: WORK4\S-128-18

PLAT APPROVED

4/16/2018