

201700108270

B: 19 P: 3356

FILED FOR RECORD IN

HOLMES COUNTY, OH

ANITA HALL, COUNTY RECORDER

12/12/2017 02:51 PM

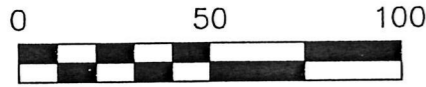

SMALL PLAT . 40.00

PAGES: 1

DRV 262 PG 2515

ALLEY VACATION PLAT

THE ALLEY BEING VACATED
IS CHARLES DRIVE A
12' ALLEY



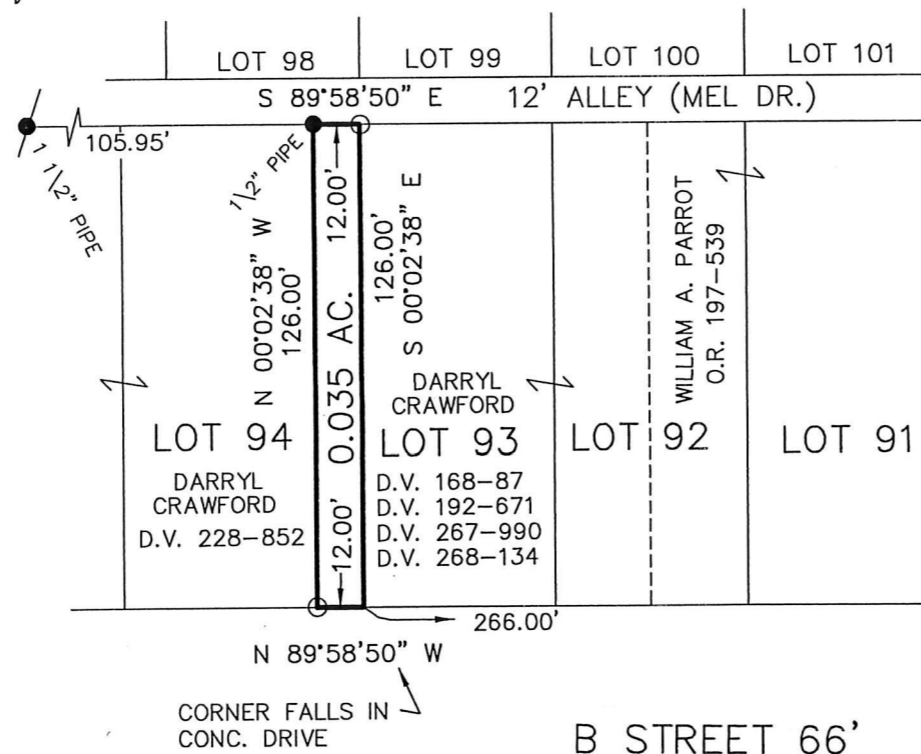
SCALE: 1"=50'

- 5/8" REBAR FOUND
UNLESS OTHERWISE NOTED
- 5/8" REBAR SET WITH I.D. CAP
I.D. CAP MARKED "BAKER 6938"

VILLAGE OF HOLMESVILLE HOMESTEAD ADDITION (P. 1-335)

PRAIRIE TOWNSHIP S.E. QTR. SECTION 3 T-13 N; R-13 W HOLMES COUNTY, OHIO

SURVEYED FOR: DARRYL CRAWFORD



SECOND STREET 66'

REFERENCES

- DEED VOL. 228 PAGE 852
- DEED VOL. 268 PAGE 134
- PLAT VOL. 10 PAGE 103
- PLAT VOL. 19 PAGE 1132
- PLAT VOL. 19 PAGE 3113
- BEARINGS FROM
PLAT VOL. 19 PAGE 3113



BAKER SURVEYING, LLC
138 N. CLAY STREET
MILLERSBURG, OHIO 44654
PH. 330-674-4788
FAX 330-674-6027

PLAT APPROVED

12/5/2017



I CERTIFY THIS SURVEY TO BE CORRECT
TO THE BEST OF MY KNOWLEDGE.

Donald C. Baker
DONALD C. BAKER P.S. 6938
DATE: SEPT. 8, 2017
KES\JNG
FILE NAME: WORK4\S-450-17

APPROVED FOR TRANSFER ONLY
NO SUBDIVISION PLAT REQUIRED

(O.R.C. 711.001 & 711.131)

Lot(s) not for building unless
approved by Board of Health.

HOLMES CO. PLANNING COMMISSION

By: *[Signature]* Date: 12/8/17

