


WALNUT CREEK TOWNSHIP
 1ST. QTR., LOT 1
 T-9 N; R-5 W
 HOLMES COUNTY, OHIO

201700108176
 B: 19 P: 3352
 FILED FOR RECORD IN
 HOLMES COUNTY, OH
 ANITA HALL, COUNTY RECORDER
 12/06/2017 10:47 AM
 SMALL PLAT . 40.00
 PAGES: 1
 ORV 262 Pg 1988

SURVEYED FOR: DUANE HERSHBERGER



SCALE: 1"=100'

- STONE FOUND
- 5/8" REBAR FOUND
UNLESS OTHERWISE NOTED
- 5/8" REBAR SET WITH I.D. CAP
I.D. CAP MARKED "BAKER 6938"

REFERENCES

- O.R. VOL. 212 PAGE 2906
- PLAT VOL. 10 PAGE 328
- PLAT VOL. 18 PAGE 874
- PLAT VOL. 12 PAGE 826
- PLAT VOL. 19 PAGE 1641
- BEARINGS FROM
PLAT VOL. 12 PAGE 826

I CERTIFY THIS SURVEY TO BE CORRECT
 TO THE BEST OF MY KNOWLEDGE.

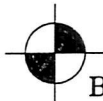
Donald C. Baker

DONALD C. BAKER P.S. 6938

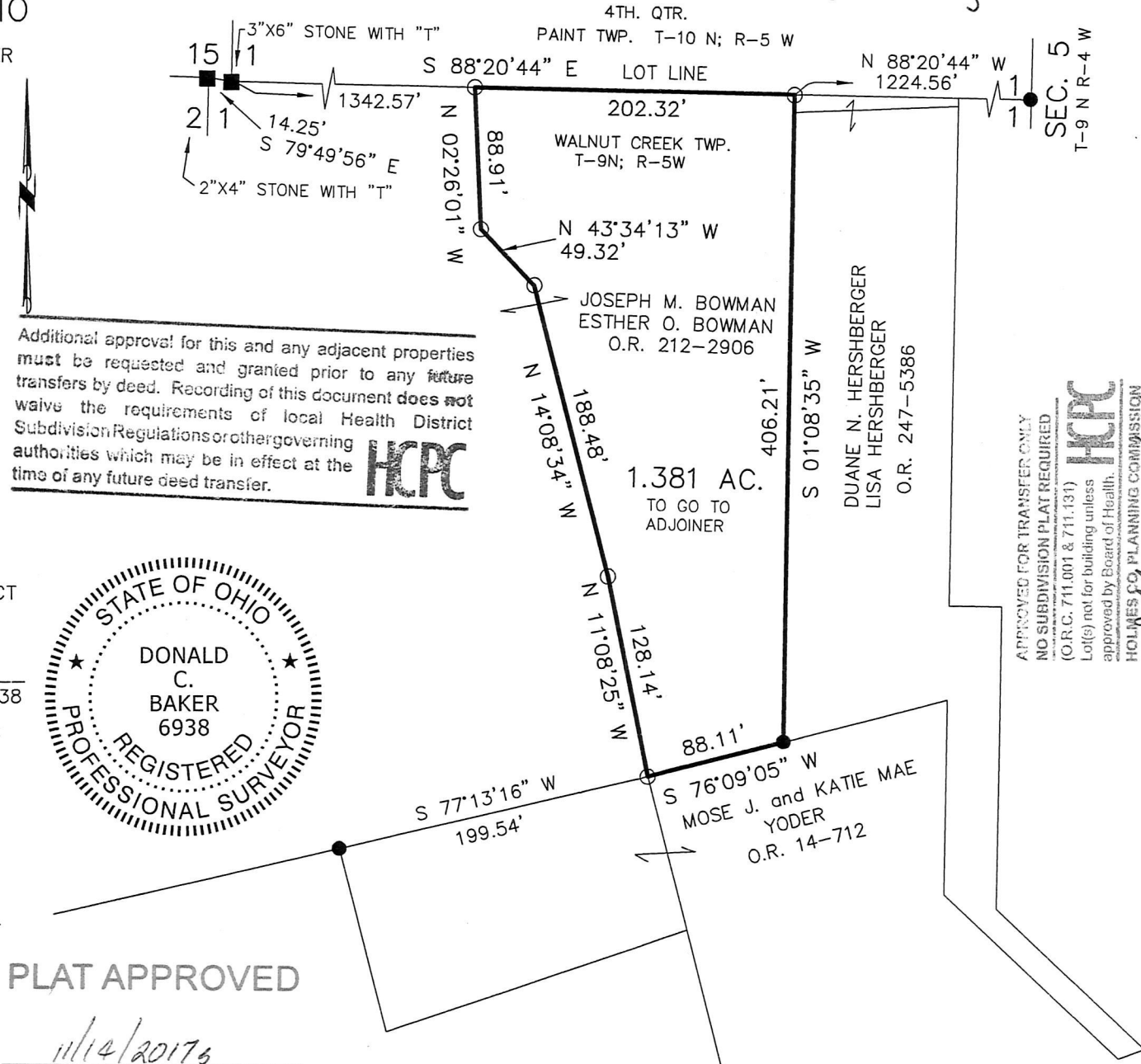
DATE: OCT. 26, 2017

FDB\KES

FILE NAME: WORK4\S-528-17



BAKER SURVEYING, LLC
 138 N. CLAY STREET
 MILLERSBURG, OHIO 44654
 PH. 330-674-4788
 FAX 330-674-6027



Additional approval for this and any adjacent properties must be requested and granted prior to any future transfers by deed. Recording of this document does not waive the requirements of local Health District Subdivision Regulations or other governing authorities which may be in effect at the time of any future deed transfer.



PLAT APPROVED

11/14/2017

APPROVED FOR TRANSFER ONLY
 NO SUBDIVISION PLAT REQUIRED
 (O.R.C. 711.001 & 711.131)
 Lot(s) not for building unless approved by Board of Health.
 HOLMES CO. PLANNING COMMISSION
 By: *[Signature]* Date: 11/15/17

