

201700106989

B: 19 P: 3297  
FILED FOR RECORD IN  
HOLMES COUNTY, OH  
ANITA HALL, COUNTY RECORDER  
09/12/2017 12:27 PM  
SMALL PLAT - 40.00  
PAGES: 1

ORV 261 Pgs 3357 + 3379

S. & K.L. EILER  
D.R. 200/340  
O.R. 247/1353

N 83°49'12" E  
13.50'

MILITARY RUN LLC.  
O.R. 246/2115

N 83°49'12" E  
123.17'

N 88°00'09" E  
18.19'

N 08°49'01" W  
34.33'

S 01°56'09" E  
34.11'

TRACT 4  
0.013 acres

TRACT 1

DOWNTOWN ENTERPRISES, CO.  
O.R. 97/597

0.244 acres



WANDA S. MULLET  
O.R. 225/3210

TRACT 2  
0.016 acres

S 87°21'46" E  
138.98'

0.048 acres

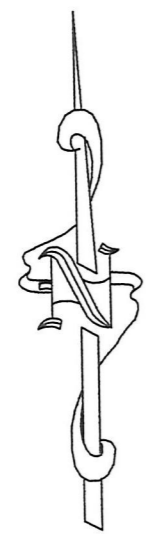
TRACT 3

JUDGEMENT ENTRY D.R. 266/421

N 87°21'46" W  
138.91'

N 87°21'46" W  
5.76'

WANDA S. MULLET  
O.R. 225/3210



NORTH BASED ON O.S.I.P.  
ORTHO PHOTOS

RESEARCH DATA  
DEEDS, SURVEYS AND PLATS OF RECORD

- RECOVERED 1/2" PIPE
- ⊕ RECOVERED 5/8" REBAR WITH PLASTIC CAP
- ⊕ RECOVERED WATER VALVE COVER
- ⊙ 1.25" PIPE OF RECORD

S.W. CORNER  
N.E. QUARTER  
SECTION 19

S 87°21'46" E  
544.47'

QUARTER SECTION LINE

BOUNDARY PLAT  
IN

OUT LOT 106  
VILLAGE OF MILLERSBURG  
NORTHEAST QUARTER SECTION 19  
RANGE 7W, TOWNSHIP 9N  
HARDY TOWNSHIP  
HOLMES COUNTY  
U.S. MILITARY LANDS  
OHIO


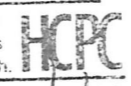
SCALE 1" = 20' AUGUST 5, 2014



APPROVED FOR TRANSFER ONLY  
NO SUBDIVISION PLAT REQUIRED

(O.R.C. 711.001 & 711.131)  
Lot(s) not for building unless  
approved by Board of Health.

HOLMES CO. PLANNING COMMISSION  
By [Signature] Date 9/8/17



PLAT APPROVED  
For Court Document  
9/8/2017

[Signature]  
R. SCOTT JOHNSON R.P.S. 6791

PREPARED BY  
AMERICAN PRECISION SURVEYING  
35217 Twp. Rd. 41A  
WARSAW, OHIO 43844  
740-622-2783

