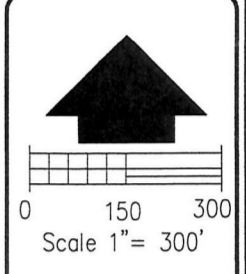


201700106406
 B: 19 P: 3267
 FILED FOR RECORD IN
 HOLMES COUNTY, OH
 ANITA HALL, COUNTY RECORDER
 08/04/2017 11:40 AM
 PLAT MED. 43.20
 ORV 261 PGS 416 + 419



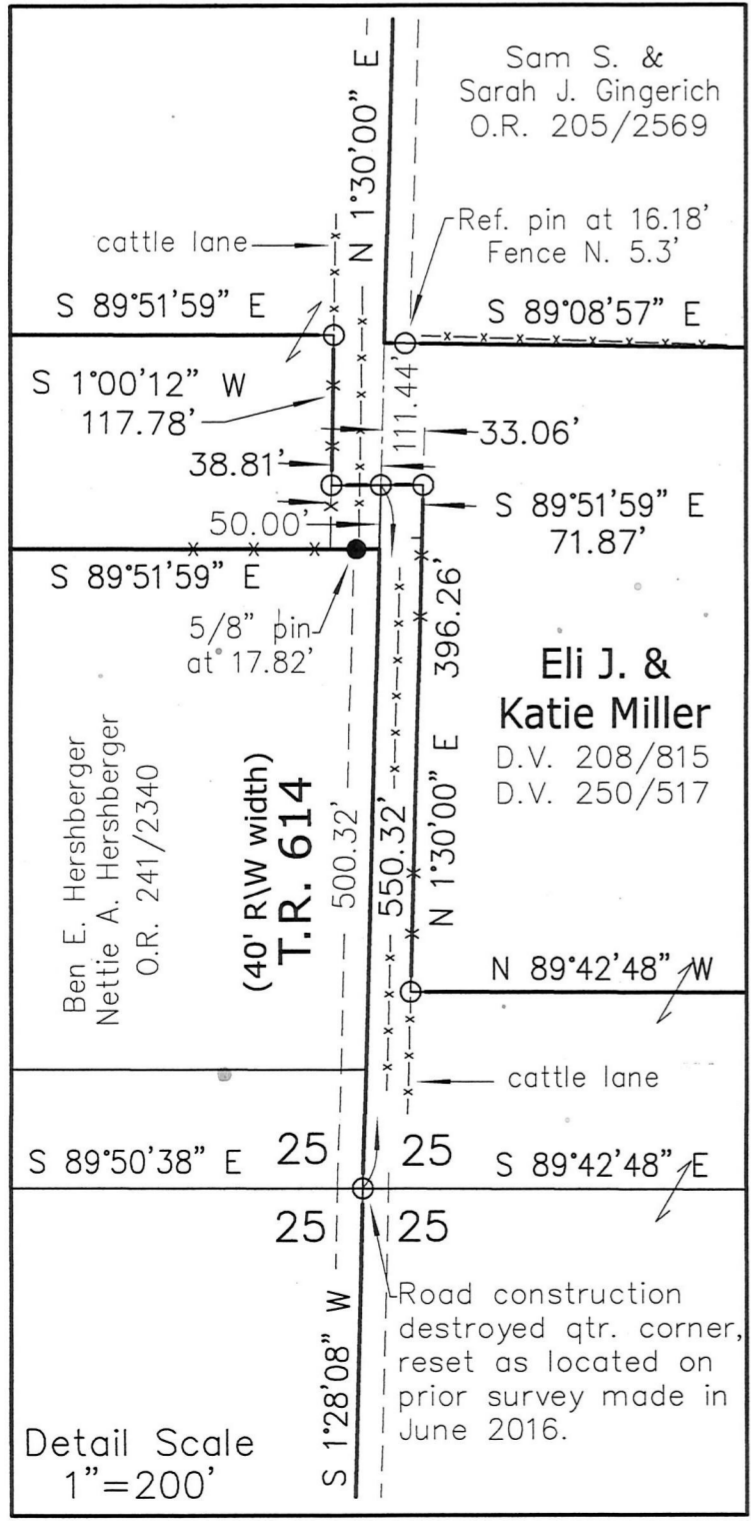
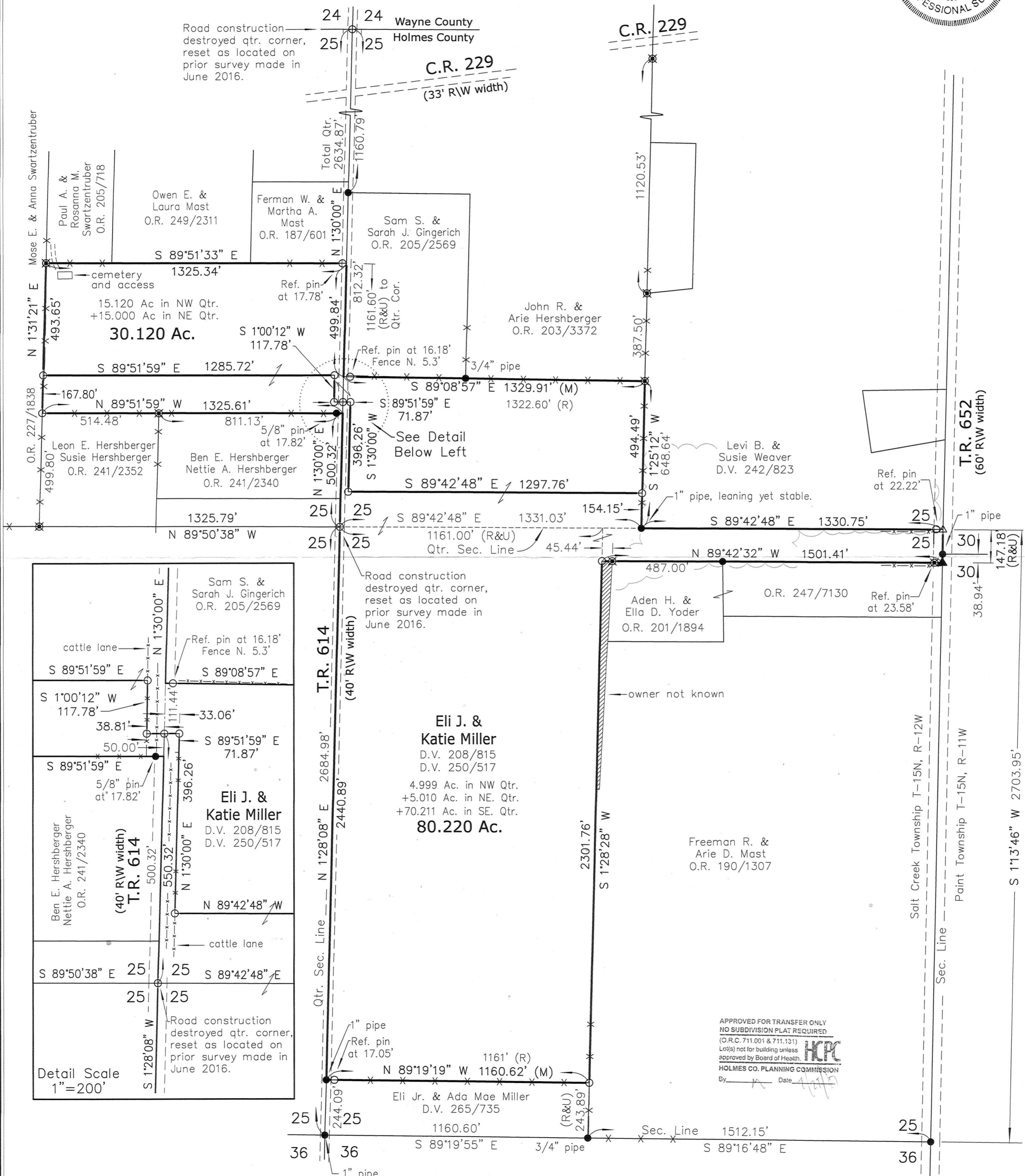
July 11, 2017
 Professional Land Surveyors
 401 South Market St. - P.O. Box 44
 Wooster, Ohio 44691
 PH. 330-284-9499
R.W. Gasbarre & Associates, Inc.



Legend
 O set previously found
 5/8"x30" Steel Rod W/Yellow ID, Cap
 Marked "Gasbarre Wooster, Ohio"
 * - RR Spike set
 * - RR Spike found
 * - Fence Line Evident
 R - Record Dimension
 M - Measured Dimension
 U - Used Record Dimension
 X - Iron pin found "Baker 6938"

I believe this survey to be correct to the best of my knowledge.
Edward A. Gasbarre 7/11/17 Date
 Edward A. Gasbarre, P.S. 7036

Eli J. Miller Reconfiguration Survey
 Salt Creek Township
 NW, NE & SE Qtrs. Sec. 25, T-15N, R-12W
 Congress Lands North of the Old Seven Ranges
 Holmes County, Ohio



APPROVED FOR TRANSFER ONLY
 NO SUBDIVISION PLAT REQUIRED
 (O.R.C. 711.001 & 711.131)
 Lot(s) not for building unless approved by Board of Health
HCP
 HOLMES CO. PLANNING COMMISSION
 By: [Signature] Date: 7/11/17

PLAT APPROVED
 7/20/2017

Basis of Bearings: west line of the NE Qtr. of Sec. 25, shown on P.B. 17, Pg. 665
 Ref. Surveys: P.B. 10/141, P.B. 17/685, P.B. 19/2433
 Drawing: 217016.dwg