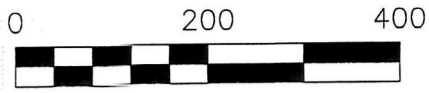


ORV 260 Pg 2385



SCALE: 1"=200'

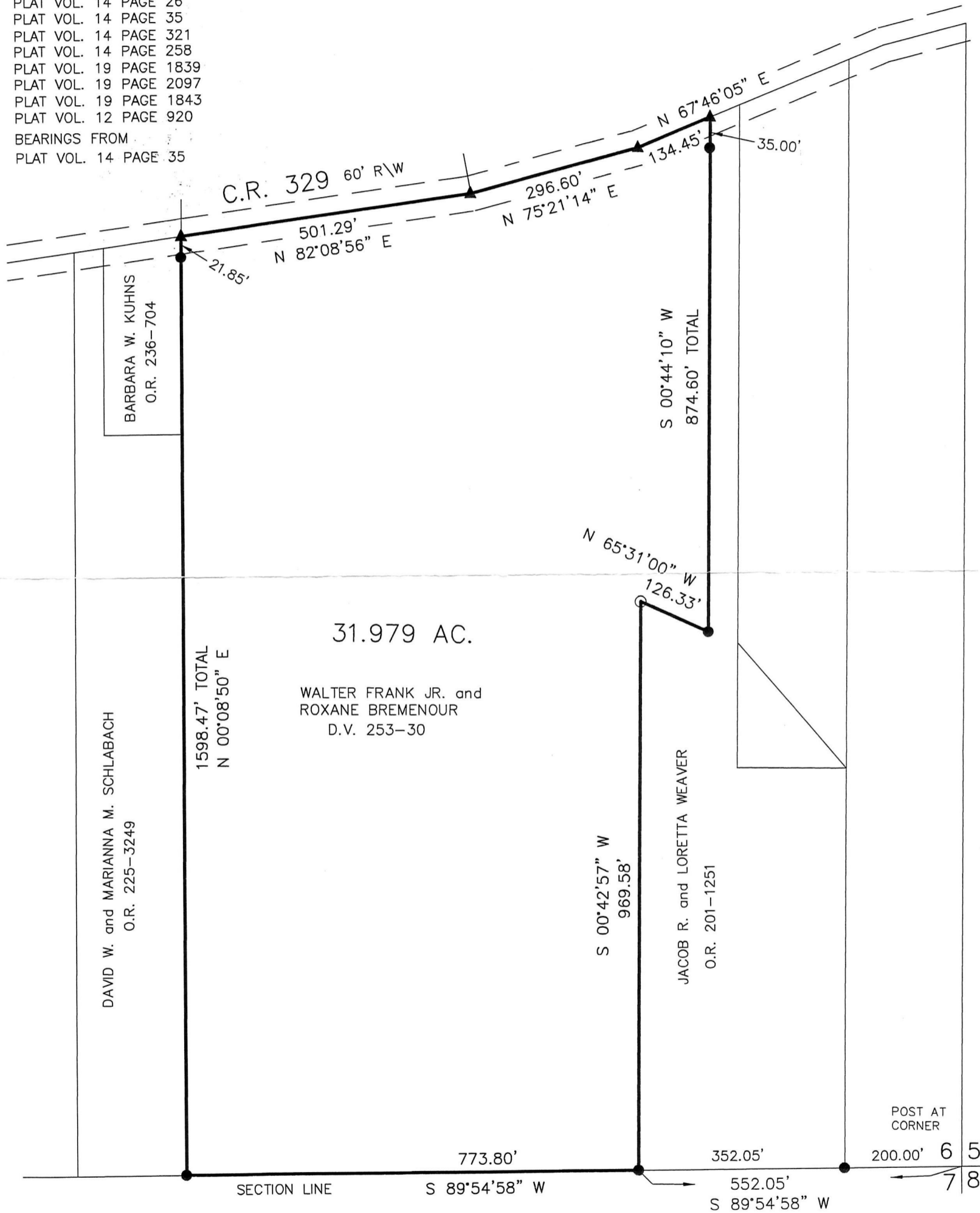
- ▲ R.R. SPIKE FOUND
- 5/8" REBAR FOUND UNLESS OTHERWISE NOTED
- 5/8" REBAR SET WITH I.D. CAP I.D. CAP MARKED "BAKER 6938"

PRAIRIE TOWNSHIP
 S.E. QTR. SECTION 6
 T-13 N; R-13 W
 HOLMES COUNTY, OHIO

SURVEYED FOR: WALT BREMOUR

REFERENCES

- DEED VOL. 253 PAGE 30
- PLAT VOL. 14 PAGE 26
- PLAT VOL. 14 PAGE 35
- PLAT VOL. 14 PAGE 321
- PLAT VOL. 14 PAGE 258
- PLAT VOL. 19 PAGE 1839
- PLAT VOL. 19 PAGE 2097
- PLAT VOL. 19 PAGE 1843
- PLAT VOL. 12 PAGE 920
- BEARINGS FROM
- PLAT VOL. 14 PAGE 35

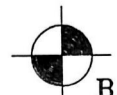


I CERTIFY THIS SURVEY TO BE CORRECT TO THE BEST OF MY KNOWLEDGE.

A.L.G.
 AARON L. GERBER P.S. 8379
 DATE: APRIL 13, 2017
 ALG\FDB
 FILE NAME: WORK5\S-161-17\AG-MD



APPROVED FOR TRANSFER ONLY
 NO SUBDIVISION PLAT REQUIRED
 (O.R.C. 711.001 & 711.131)
 Lot(s) not for building unless approved by Board of Health.
 HOLMES CO. PLANNING COMMISSION
 By: *M.G.* Date: *5/26/17*



BAKER SURVEYING, LLC
 138 N. CLAY STREET
 MILLERSBURG, OHIO 44654
 PH. 330-674-4788
 FAX 330-674-6027
 EMAIL: bakersurveying@gmail.com

PLAT APPROVED

5/11/2017