


ORV 259 P2147  
 ORV 259 P2160



SCALE: 1"=200'

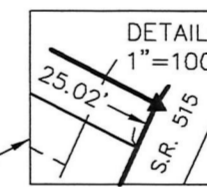
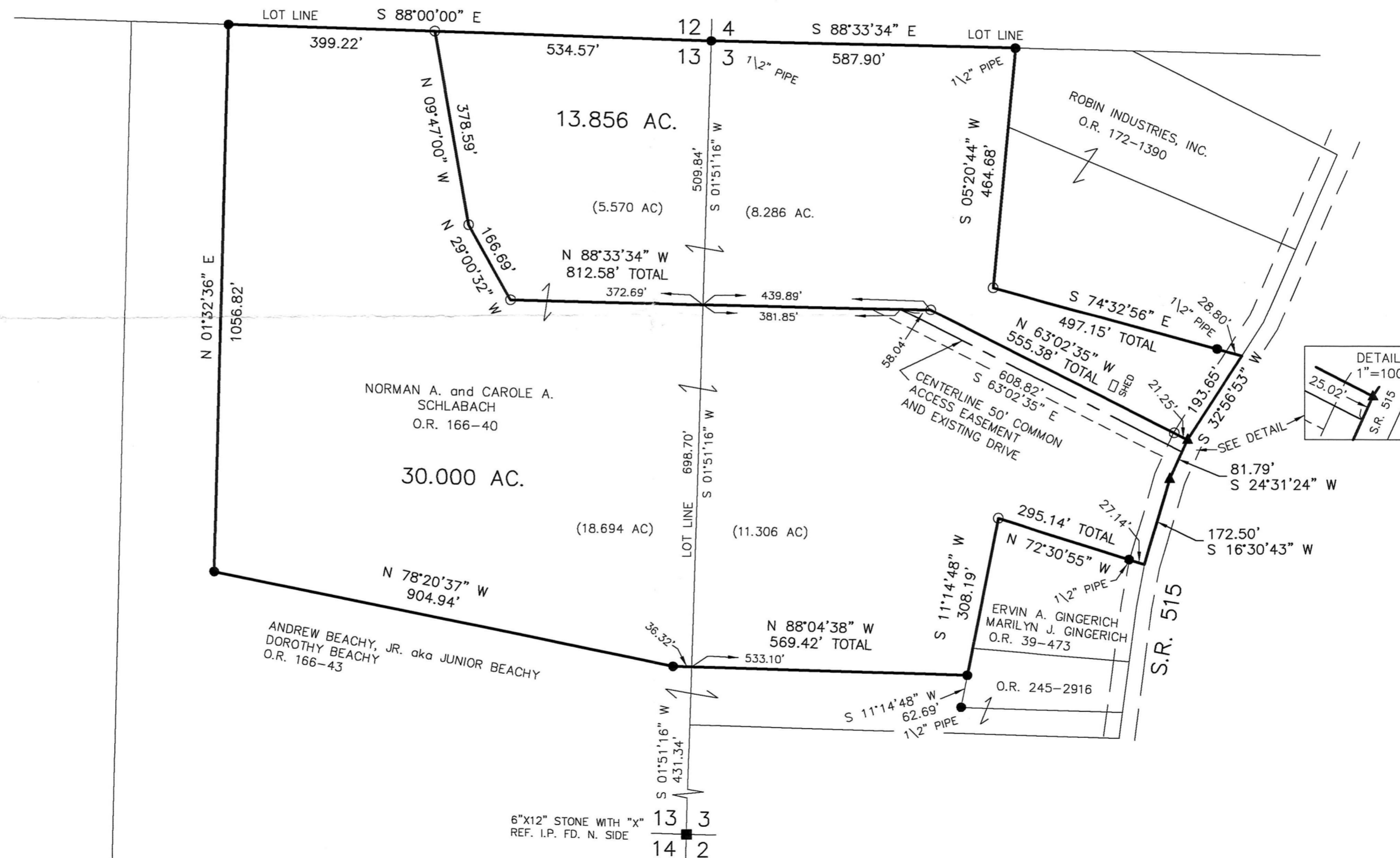
- STONE FOUND
- ▲ R.R. SPIKE FOUND
- 5/8" REBAR FOUND UNLESS OTHERWISE NOTED
- 5/8" REBAR SET WITH I.D. CAP I.D. CAP MARKED "BAKER 6938"

PAINT TOWNSHIP  
 4TH. QTR., LOTS 3 & 13  
 T-10 N; R-5 W  
 HOLMES COUNTY, OHIO

SURVEYED FOR: NORMAN SCHLABACH

REFERENCES

- O.R. VOL. 39 PAGE 473
- O.R. VOL. 172 PAGE 1390
- O.R. VOL. 166 PAGE 40
- O.R. VOL. 166 PAGE 43
- O.R. VOL. 245 PAGE 2916
- PLAT VOL. 8 PAGE 238
- PLAT VOL. 7 PAGE 583
- PLAT VOL. 18 PAGE 746
- PLAT VOL. 19 PAGE 2306
- BEARINGS FROM  
 PLAT VOL. 18 PAGE 746



I CERTIFY THIS SURVEY TO BE CORRECT TO THE BEST OF MY KNOWLEDGE.

*Donald C. Baker*  
 DONALD C. BAKER P.S. 6938  
 DATE: DEC. 27, 2016  
 ALG\KES  
 FILE NAME: WORK5\S-561-16

BAKER SURVEYING, LLC  
 138 N. CLAY STREET  
 MILLERSBURG, OHIO 44654  
 PH. 330-674-4788  
 FAX 330-674-6027  
 EMAIL: bakersurveying@gmail.com

APPROVED FOR TRANSFER ONLY  
 NO SUBDIVISION PLAT REQUIRED  
 (O.R.C. 711.001 & 711.131)  
 Lot(s) not for building unless approved by Board of Health.  
 HOLMES CO. PLANNING COMMISSION  
 By: *[Signature]* Date: 1-31-17

PLAT APPROVED

1/26/2017 TD