

201600102166

B: 19 P: 3091

FILED FOR RECORD IN  
HOLMES COUNTY, OH  
ANITA HALL, COUNTY RECORDER  
10/31/2016 12:00 PM  
SMALL PLAT . 40.00

PAGES: 1

OR V 258 PG 1338

ORIGINAL PLAT FILED WITH MAP OFFICE  
ANITA HALL, RECORDER

PRAIRIE TOWNSHIP  
N.E. QTR. SECTION 31  
T-14 N; R-13 W  
HOLMES COUNTY, OHIO

SURVEYED FOR: JAMES HORN

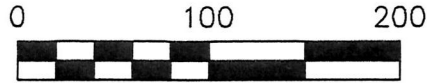
APPROVED FOR TRANSFER ONLY  
NO SUBDIVISION PLAT REQUIRED

(O.R.C. 711.001 & 711.131)  
Lot(s) not for building unless  
approved by Board of Health.



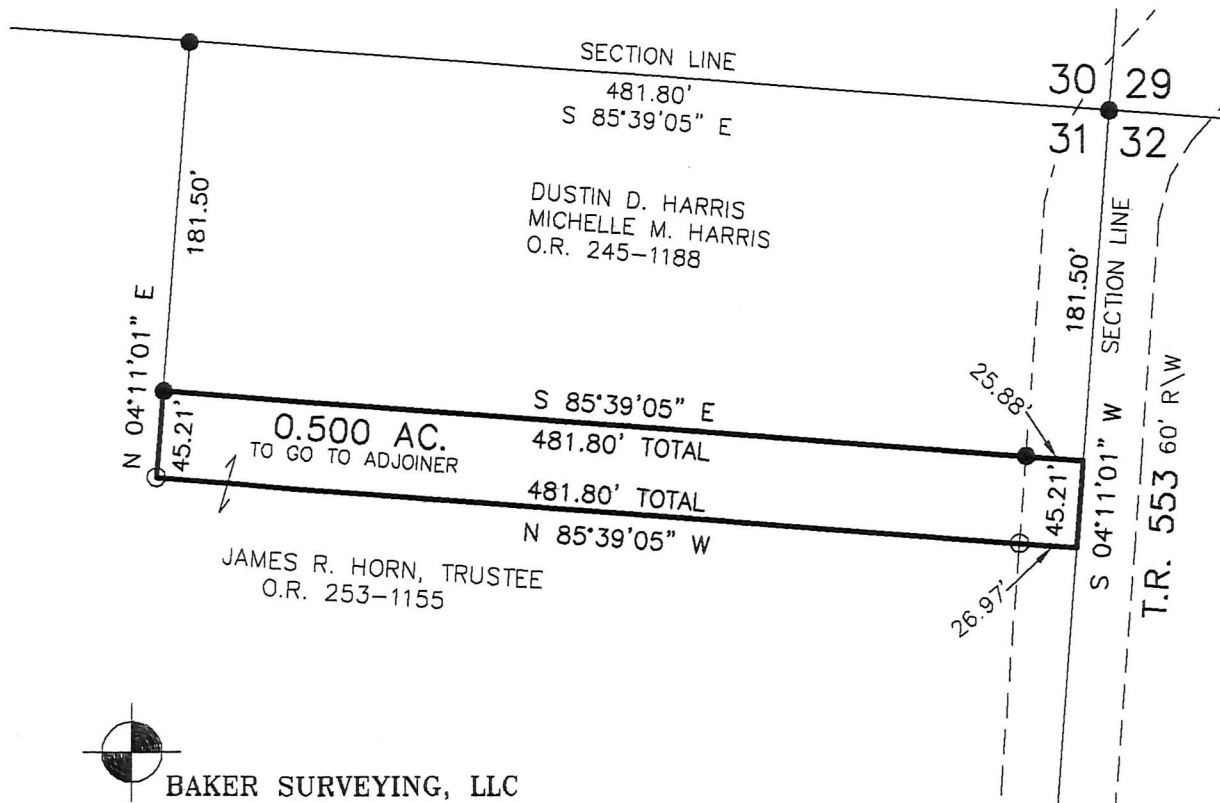
HOLMES CO. PLANNING COMMISSION

By [Signature] Date 10/17/16




SCALE: 1"=100'

- 5/8" REBAR FOUND UNLESS OTHERWISE NOTED
- 5/8" REBAR SET WITH I.D. CAP I.D. CAP MARKED "BAKER 6938"



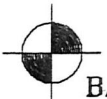
- REFERENCES
- O.R. VOL. 245 PAGE 1188
  - O.R. VOL. 253 PAGE 1155
  - PLAT VOL. 19 PAGE 2778
  - BEARINGS FROM PLAT VOL. 19 PAGE 2778



I CERTIFY THIS SURVEY TO BE CORRECT TO THE BEST OF MY KNOWLEDGE.

Donald C. Baker  
DONALD C. BAKER P.S. 6938

DATE: SEPT. 26, 2016  
KES\JPD  
FILE NAME: WORK4\S-493-16



BAKER SURVEYING, LLC  
138 N. CLAY STREET  
MILLERSBURG, OHIO 44654  
PH. 330-674-4788  
FAX 330-674-6027

PLAT APPROVED

10/17/2016 TD

